

**City of Laconia**  
**Zoning Board of Adjustment**  
Tuesday, January 20, 2026 - 6:30 PM  
City Hall in the Armand A. Bolduc City Council Chamber

1. CALL TO ORDER
2. ROLL CALL
3. RECORDING SECRETARY
4. STAFF IN ATTENDANCE
5. ACCEPTANCE OF MINUTES FROM PREVIOUS MEETINGS

5.I. 12/15/2025 Minutes

Documents:

[12.15 MINUTES.PDF](#)

6. EXTENSIONS
7. CONTINUED PUBLIC HEARINGS, CONSIDERATION AND POSSIBLE VOTE Note: The Purpose Of This Agenda Section Is For The Board To Continue The Public Hearing For The Applicant And The Public To Provide Input. The Board May Also Deliberate The Application, Decide And Conduct A Final Vote At This Time.
8. PUBLIC HEARINGS, POSSIBLE CONSIDERATION AND VOTE Note: The Purpose Of This Agenda Section Is For The Board To Have A Presentation From The Applicant And Open A Public Hearing For The Public To Provide Input. The Board May Also Deliberate The Application, Decide And Conduct A Final Vote At This Time.

8.I. ZB2026-026; 122 Paugus Park Rd (287-178-7)

The applicant is seeking a variance to permit the relief from the 70% required green space in order to construct additions on both sides of the house.

Documents:

[APPLICATION.PDF](#)  
[SITE PLANS.PDF](#)  
[INTERNAL PRINTS.PDF](#)  
[IMAGES.PDF](#)

8.II. ZB2026-027; 15 Doe Ave (145-64-4)

The applicant is seeking a variance to allow 5' setback on the west side property line.

Documents:

[APPLICATION.PDF](#)

[SURVEY.PDF](#)

8.III. ZB2026-029; 17 Wentworth Cove Rd (255-241-2)

The applicant is seeking a variance to permit the encroachment of 81 sq ft of a raised deck into the 50' setback from Lake Winnepesaukee.

Documents:

[APPLICATION.PDF](#)  
[SITE PLANS.PDF](#)

8.IV. ZB2026-030; 238 White Oaks Rd. (255-241-2)

The applicant is seeking a special exception to allow for the use of a campground in this zone where it is by special exception.

Documents:

[APPLICATION.PDF](#)  
[CAMPGROUND RENDERINGS.PDF](#)  
[SITE PLAN.PDF](#)  
[FULL SITE PLAN.PDF](#)  
[PUBLIC WATER AVAILABILITY LETTER.PDF](#)  
[PUMP STATION SPECIFICATIONS.PDF](#)

9. OTHER BUSINESS

9.I. ZB2026-028; 33 White Oaks Rd (278-241-29)

The applicant is requesting a rehearing of application ZB2025-022 in accordance with RSA 677.

ZB2025-22: This application was approved by the Zoning Board on November 17, 2025. The applicant was granted a variance from Article 235 15 C (2) Application of the CR district dimensional requirements for a distance of 500' from the district boundary whereas 100' is otherwise allowed.

Documents:

[MOTION FOR REHEARING.PDF](#)

10. ADJOURNMENT

This meeting facility is ADA accessible. Any person with a disability who wishes to attend this public meeting and needs additional accommodations, please contact the department at (603) 527-1264 at least 72 hours in advance so necessary arrangements can be made.



**City of Laconia**  
**Zoning Board of Adjustment**  
Monday, December 15, 2025 - 6:30 PM  
City Hall Conference Room 200A

Accepted 1/20/2026

12/15/2018 - Minutes

1. CALL TO ORDER

M. DellaVecchia calls the meeting to order at 6:30 PM.

2. ROLL CALL

Chair Michael DellaVecchia, Marcia Hayward, Jane Laroche, Richard Boddie, Tarra Sorell, Tim Whitney, and Councilor Eric Hoffman are present.

3. RECORDING SECRETARY

Greyson Draper, Planning Technician

4. STAFF IN ATTENDANCE

Robert Mora, Planning Director

Greyson Draper, Planning Technician

5. ACCEPTANCE OF MINUTES FROM PREVIOUS MEETINGS

M. Hayward motions to accept the corrected minutes as posted. J. Laroche seconds the motion. Unanimous. The minutes are accepted as posted.

6. EXTENSIONS

7. CONTINUED PUBLIC HEARINGS, CONSIDERATION AND POSSIBLE VOTE Note: The Purpose Of This Agenda Section Is For The Board To Continue The Public Hearing For The Applicant And The Public To Provide Input. The Board May Also Deliberate The Application, Decide And Conduct A Final Vote At This Time.

7.I. ZB2026-017 371 White Oaks Rd

The applicant is seeking a Variance to allow for multiple uses on a single lot of record.

R. Boddie Recuses himself.

Dari Sassan and Jeremy Fisher of Brown Engineering present the application.

M. Hayward asks where the nearby cluster developments were referred to in the presentation. D. Sassan answers Lady of the Lakes. R. Mora shares that both Lady of the Lakes and Paugus Woods are cluster developments on White Oaks Rd. which are in RR1. M. DellaVecchia asks if someone will live in the home on the proposed campground and if they will run it. D. Sassan answers that is the applicant's intent. T. Mahoney will continue to live in the residence and act as the caretaker of the campground. M. Hayward explains that presentation mentioned that the campground complements the historic, scenic, and agricultural values of that district. She asks how this proposal complements historic values. D. Sassan answers he feels that part of celebrating the city's history is creating opportunities for visitors to enjoy the city.

Councilor Hoffman asks if the campground will be connected to public sewer but not public water. D. Sassan confirms this is correct. Councilor Hoffman clarifies that the sewer main they plan to connect is not existing. J. Fisher, the project designer and engineer, confirms that this is correct. He explains that they are working on that with DPW. This project would allow the applicant to further tie into the proposed sewer system. Currently, they are on septic. If this project is approved, they can then divert all that sewage from the ground and into the actual sewage system. Councilor Hoffman asks what the construction timeline will be. J. Fisher answers that the timeline would be up to the owner. T. Mahoney responds that he would like to begin construction as soon as possible and to be operational by the beginning of summer.

Councilor Hoffman sites that the plans say the force main that they are planning to connect to will not be installed until the summer. T. Mahoney responds that he is not sure yet regarding the construction timeline and beginning work. Those details are still being worked on. M. Hayward asks about the water plans for the campground. She asks if they have wells. J. Fisher answers that they have multiple existing wells on site and that there is enough capacity for a small site like the one proposed. This is a very small-scale campground.

T. Sorell asks if there is a limitation on the size of the RV's. J. Fisher answers that would be that would be decided by the owner, which could be a condition of approval as you see fit. D. Sassan confirms this and believes that RV's will be 400 sq ft and 30 ft in length or less. J. Fisher explains that he feels the sites could not support a manufactured home anyways.

M. Hayward asks if the campground will be seasonal or rent-and-go. T. Mahoney responds that plans to likely have a two-week maximum rental. There will be traffic in and out of the site. M. DellaVecchia asks about the location of the RV driveway. J. Fisher uses the plans to show the driveway to the board. M. DellaVecchia asks about the distance of the closest abutter, as they may be disturbed by incoming and outgoing RV traffic. T. Mahoney explains that they are abutted by conservation land with no existing homes.

M. DellaVecchia opens public comment at 6:47 PM.

Glenn Joyce opposes the application. He expresses concern about this application significantly changing the White Oaks Rd. neighborhood as previously approved variance already have. He feels this application conflicts with the purpose of the RR1 & RR2 zones.

Richard Boddie of 491 White Oaks Rd. opposes the application. This would be the first business on White Oaks Rd. White Oaks Rd. is already busy, now about 200 new living units have been constructed off of the road in the six years he has resided here. There are an additional 200 units being constructed which are connected to White Oaks Rd. as well. R. Boddie asks the board why White Oaks Rd. is seemingly bearing the brunt of Laconia's housing needs.

D. Sassan returns to the podium and explains that the applicant is not proposing housing. He also confirms with the board that G. Joyce and R. Boddie are not direct abutters to the subject property.

D. Sassan of Brown Engineering asks for a letter of support to be read into the minutes.

Ian Bird Abutter Letter:

*Hi Troy and anybody reading,*

*Troy and I spoke today and walked some of his property to discuss his plans for campground as an abut and neighbor. I think his idea will be great for the area and I am happy with how organized Troy is and how well-kept his land is. Troy mentioned there may be future need to cross my land to connect to utilities. I am not opposed to this as long as I'm kept in the loop and my access from White Oaks Road onto my property is respected. I am aware that while that work takes place, I might temporarily lose that access. The city has a conservation easement on my property, so I'm sure the conservation*

*department would need to be involved in that discussion as well. I look forward to seeing future progress and wish Troy all the best.*

*Ian Bird of 255 White Oaks Rd.*

*Thank you.*

M. DellaVecchia closes public comment at 6:53 PM.

M. DellaVecchia invites discussion amongst the board. J. LaRoche is in favor of the application. She feels the campground could be an economic benefit for the area.

M. Hayward explains that she feels the campground could be located in another zone where it is permitted. She believes this campground would change the character of the neighborhood, as this would be the only business on White Oaks Rd. She is concerned about traffic and feels White Oaks Rd. is already very developed. She is not in favor of the application. Councilor Hoffman clarifies that this applicant's variance application is for mixed use and their special exception application is for the RV campground. M. Hayward confirms this.

Councilor Hoffman clarifies that to deny a special exception application, the application must violate one of the specific special exception criteria. M. Hayward questions if the applicant would continue with their special exception application if their variance application were denied. Councilor Hoffman explains that he is sensitive to the plight of the people on White Oaks Rd. The ZBA receives an application for a property on White Oaks Rd. every meeting. He feels that there is undeveloped land and people are buying this land to develop it. M. Hayward questions if it is the ZBA's responsibility to protect the undeveloped land from development, especially in the Rural Residential zones. Councilor Hoffman does not believe it is the ZBA's responsibility to protect the undeveloped land. M. Hayward questions if this applicant changes the character of the neighborhood by putting in a business rather than a residence. Councilor Hoffman counters that people who were attracted to White Oaks Rd. for its rural character would view any development as a change to the neighborhood. T. Sorell supports the application. She likes the proposal because this would be a small campground in a great, rural location with short-term rentals.

M. DellaVecchia is concerned with screening from the road. He questions if it would take away from the rural atmosphere to see 16 trailers from White Oak Rd. J. LaRoche likes recreation-focused proposals and is in support of this application. T. Whitney acknowledges the setback of the campground from the road but is concerned about approving a commercial use in a residential area and what that will entail. J. LaRoche feels that since the application is not for a retail store, it should not create an increase in traffic. J. LaRoche is not concerned about the proposed water mane.

Councilor Hoffman does not see a reason to deny it. So, he is in favor of the application. M. DellaVecchia discusses how White Oaks Rd. is heavily trafficked now and every time an applicant wants to build a development there, the board hears about the big traffic problems. J. LaRoche feels that if the applicant were building single-family homes, there would be a lot more traffic than the proposed campground may generate. T. Sorell points out that not all 16 RV sites will be rented at all times. M. DellaVecchia believes that there is a need for them and that the campground will fill in the summer. J. LaRoche believes this campground is better than more Airbnb's.

J. LaRoche motions to approve the application. Councilor Hoffman seconds the motion. M. DellaVecchia calls for a vote. J. LaRoche, E. Hoffman, and T. Sorell vote in favor. M. Hayward and T. Whitney vote in opposition. M. DellaVecchia abstains. With three in favor and two opposing and one abstention, the motion passes. The application is approved.

7.II.ZB2026-017 371 White Oaks Rd

The applicant is seeking a special exception to allow for a campground to exist in the RR1 where it is by special exception.

R. Boddie remains recused from this application.

M. DellaVeccia asks now that the use is okay if the board should review their special exception application. R. Mora explains that M. DellaVeccia must open the application to the public for the opportunity to comment as well, since it is a separate application.

M. DellaVecchia opens public comment at 7:04 PM.

G. Joyce returns to the podium. He feels that the ZBA is not adhering to the purpose of the RR1 and RR2 zones. He explains that the RR zones were created to maintain open spaces on the road including Parade Road, Meredith Center Road, and White Oaks Road. He points out that the City of Laconia set the RR zones 30 years ago for this purpose. He feels that today, variances seemingly are so easy to come by. It seems like anytime anybody comes up for a variance and if there's no opposition then then it goes through. There is reason to maintain the RR zones since their purpose is being disregarded in granting use variances. He feels that the City should just maintain its existing open spaces. He is not opposing campground, but he believes it should be in a different location.

R. Boddie returns to the podium. He reminds the board that Stephen Doody of 398 White Oaks Rd. wrote a letter to the ZBA in opposition of this campground. He also suggests potentially creating a buffer in between the RR1 and RR2 zones to keep the proposed campground out of the RR2 zone.

D. Sassan responds to the public comments. He explains that he believes the lot has a 75 ft setback. He also believes that the first RV would be about 150 ft back from the property line. J. Fisher explains that he has toured the property twice. He explains that the proposed residence is at the rear of the property, which he has not been able to see from White Oaks Rd. He also offers the board visual representation should they need it to make a decision.

D. Sassan adds the T. Mahoney is willing to plant screening plants as well. This would be an acceptable condition of approval. He adds that this application must go through the planning board also.

M. DellaVecchia closes public comment at 7:10 PM.

Councilor Hoffman asks R. Mora if campgrounds are allowed by special exception because the property is in the RR zone. R. Mora confirms this. Councilor Hoffman asks R. Mora what zones allow campgrounds by special exception. R. Mora answers that campgrounds are allowed by a special exception in RR1, RR2, and SFR. They are not permitted in every other district and the only district where they are allowed by a conditional use permit is the commercial resort zone. Councilor Hoffman follows by explaining that this application is not contrary to the to the spirit of the ordinance that a campground be here because it is one of the zones allows them by special exception. R. Mora agrees. M. Hayward suggests that an applicant could build a campground in six other zones without a special exception. She refers to the CR, C, U, IP, and AI as zones in which a special exception is not needed for a campground. She asks if this would be possible because of the mixed use. R. Mora responds that the special exception is allowing the applicant the use of the campground. He explains that the City allows campgrounds by special exception in RR1, RR2, SFR; and the CR with a conditional use. The variance that the applicant was approved for is for mixed use to allow them to have two primary uses on the lot. The applicant is requesting to have an owner-occupied campground. This would be the owner's primary residence. The variance for having two primary uses on the lot. The special exception is for that is for the use of the campground.

J. LaRoche makes a motion to accept application ZB02026-017 where a special exception is requested for the use of a campground RV tent as specifically authorized by zoning ordinance table of permitted uses article 235 section 26 as specified by the applicant. Councilor Hoffman seconds the motion. M. DellaVeccia calls for

further discussion by the board. M. Hayward explains that the only criteria under the special exception that she believes the application does not meet is number six because it alters the character of the neighborhood. Councilor Hoffman asks if the board should make it a condition of the approval that the applicant must screen the campground from the road. M. Hayward explains that he can add a provision with number five. M. DellaVeccia asks if the board wants to add a special provision. M. Hayward responds no but maybe Councilor Hoffman does. Councilor Hoffman asks if he must make a motion to add a special provision. R. Mora explains that it would be an amendment to the original motion to add a condition of whatever you're looking to add. Councilor Hoffman amends the original motion to add a condition of approval that the RV sites be screened from the road by plantings. M. DellaVeccia asks if the board would like to continue with any further discussion. T. Sorell clarifies that this application still has to be reviewed by the planning board as well. M. DellaVeccia confirms that this is correct. M. DellaVeccia calls for further discussion by the board. There is no further discussion. M. DellaVeccia calls for a vote. M. DellaVecchia calls for a vote. J. Laroche, E. Hoffman, T. Whitney, and T. Sorell vote in favor. M. Hayward votes in opposition. M. DellaVecchia abstains. With four in favor and one opposing and one abstention, the motion passes. The application is approved. D. Sassan thanks the city staff and says they have been extremely helpful.

8. PUBLIC HEARINGS, POSSIBLE CONSIDERATION AND VOTE Note: The Purpose Of This Agenda Section Is For The Board To Have A Presentation From The Applicant And Open A Public Hearing For The Public To Provide Input. The Board May Also Deliberate The Application, Decide And Conduct A Final Vote At This Time.

## 9. OTHER BUSINESS

### 9.I. Planning Board Monthly Report

R. Mora shares the monthly Planning Report with the board

## 10. ADJOURNMENT

M. Hayward motions to adjourn. J. Laroche seconds the motion. Unanimous. The meeting adjourns at 7:14 PM

Minutes respectfully submitted by:

Greyson Draper, Planning Technician

This meeting facility is ADA accessible. Any person with a disability who wishes to attend this public meeting and needs additional accommodations, please contact the department at (603) 527-1264 at least 72 hours in advance so necessary arrangements can be made.



Application #:  
Fees Paid:  
Check #:  
Receipt #:

231026-026  
\$175.00  
24083

### ZONING BOARD OF ADJUSTMENT VARIANCE APPLICATION

Name of Applicant: Marie C. McKay Revocable Trust

Mailing Address: 15 Back Road, Chichester, NH 03258

Owner (If same as applicant, write "same"): Same

Mailing Address: Same

Tax Map/ Lot # (s): Tax Map 287, Lot 178-7 Zoning District (s): RS w/ Shoreland Overlay

Street Address: 122 Paugus Park Road, Laconia NH 03247

#### OWNER AUTHORIZATIONS & STATEMENTS OF ASSURANCE:

I hereby make application to the City of Laconia for the above-referenced property (ies) and the development as described. To the best of my knowledge the information provided herein is accurate and is in accordance with the Zoning Ordinance and land use regulations of the City, except where waivers are requested. The City of Laconia Zoning Board and/or city employees are authorized to enter the property (ies) for purposes of reviewing this proposal and for inspecting improvements as a result of an approval of this proposal. I understand that I am responsible for appearing, or having someone appear on my behalf, at any and all meetings before the Zoning Board.

Sign as appropriate (If agent or non-person please attach certification)

NOTE: Please attach an Applicant Contact Worksheet

#### PROPERTY OWNER(S)

Marie McKay

Printed Name Here  
Signed by:

Marie McKay  
Signature of Property Owner(s)

11/14/2025

Date

#### AGENT(S)

Joseph Berry

Printed Name Here

Joseph Berry  
Signature of Agent(s)

12-10-25

Date

NOTE: This application is not acceptable unless all required statements have been made. Additional information may be supplied on a separate sheet if the space provided is inadequate.

#### REQUIRED ATTACHMENTS:

- Abutters List (from <https://www.axisgis.com/LaconiaNH/>)
- Envelopes and Certified Mail Receipts (Filled out for all abutters)
- Plot Plan (Showing dimensions of proposed building, setback requirements, and encroachments into any setbacks.)

235-19 (F) (2) (d)

A variance is requested from article IV section \_\_\_\_\_ of the Zoning Ordinance to permit the relief from the 70% required green space in order to construct additions on both side of the house.

Facts in support of granting the Variance:

1. Granting the variance would not be contrary to the public interest because:

See attached narrative

2. If the variance were granted, the spirit of the ordinance would be observed because:

See attached narrative

3. Granting the variance would do substantial justice because:

See attached narrative

4. If the variance were granted, the values of the surrounding properties would not be diminished because:

See attached narrative

5. Unnecessary Hardship

a. Owing to special conditions of the property that distinguish it from other properties in the area, denial of the variance would result in unnecessary hardship because:

i. No fair and substantial relationship exists between the general public purposes of the ordinance provision and the specific application of that provision to the property because:

See attached narrative

ii. The proposed use is a reasonable one because:

See attached narrative

-or-

b. If the criteria in subparagraph (a) are not established, an unnecessary hardship will be deemed to exist if, and only if, owing to special conditions of the property that distinguish it from other properties in the area, the property cannot be reasonably used in strict conformance with the ordinance, and a variance is therefore necessary to enable a reasonable use of it.

See attached narrative



## **BERRY SURVEYING & ENGINEERING**

335 Second Crown Point Road

Barrington, NH 03825

Phone: (603) 332-2863

Fax: (603) 335-4623

[www.BerrySurveying.Com](http://www.BerrySurveying.Com)

September 25, 2025

Laconia Zoning Board of Adjustment  
45 Beacon Street E  
Laconia, NH 03246

RE: Marie C. McKay Revocable Trust  
Variance Request  
Article IV, Section 235-19(F)(2)(d)  
Tax Map 287, Lot 178-7  
122 Paugus Park Road

Chair Person and Members of the Laconia Zoning Board of Adjustment,

On behalf of the Marie C. McKay Revocable Trust, Berry Surveying & Engineering (BS&E) is submitting a variance request for your review regarding Article IV, Section 235-19(F)(2)(d). Specifically, the applicant is seeking relief from the 70% green space requirement to allow for the construction of an addition to the existing home.

BS&E has conducted a complete boundary and existing conditions plan in preparation for this request as well as a request to New Hampshire Department of Environmental Services (NHDES) Shoreland Program. Please find the Existing Conditions Plan, and Proposed Conditions Plan and construction details.

The parcel consists of an existing non-conforming single-family home on an existing non-conforming lot. The existing parcel contains 60.75' of frontage and 0.25± acres of land.

The proposal involves constructing an addition and a covered porch on the westerly and southerly sides of the home, generally the front, and away from the water. The proposed addition will comply with all required NHDES & City setbacks.

As part of the project, the applicant is also proposing stormwater management improvements that meet NHDES Shoreland and local stormwater standards. These measures are designed to improve lake water quality. Specifically, all roof runoff from the south side of the house will be collected and directed into a dry well located at the southeast rear corner of the home.

Currently, the site includes a paved driveway extending from Paugus Park Road to the house. The proposal includes replacing this with porous pavement from the property boundary to the garage. This modification will reduce the impervious surface area and allow for infiltration of driveway runoff. Overall, the project will result in a 3.33% reduction in direct impervious surface coverage, and reduces the effective impervious coverage (EIC) by a considerable amount more.



**1. Article IV, Section 235-19(F)(2)(d). – relief from the 70% green space requirement**

To the merits of the five statutory criteria for the Zoning Board to grant a variance we offer the following:

1. *"Granting of the variance would not be contrary to the public interest."*
  - The public interest, with respect to this section is to ensure there is a balance of development on project sites with the retainage of vegetation. The fundamental purpose of this within the location is to ensure water quality to lake is maintained from project sites. However, in this case, as noted above, the green space is being replaced with other porous technology, and therefore there is no degradation in the stormwater running to the lake. With the approval of the variance, there will be no notable difference in this property upon completion and will be more conforming with others on the street. For this reason, there will be no change in the essential character of the neighborhood.
2. *"Granting the variance would be consistent with the spirit of the Ordinance."*
  - Much like the public interest, the spirit of the ordinance is to ensure proper development of properties along the lake. As noted above, though the green space is being reduced, the impervious surface is also being reduced by an innovative technology. Additionally, the runoff from the addition on the home is being captured and sent to an infiltration device, further improving stormwater on the site. Due to all of the benefits, the health, welfare and safety of the public is met with regards to the spirit of the green space requirements.
3. *"Granting of the variance would do substantial justice."*
  - The benefit to the applicant far outweighs any potential detriment to the ordinance by allowing the applicant to expand while improving stormwater on site, which is the underlying purpose of the green space requirement. The site's stormwater quality is improved with the implementation of Low Impact Development (LID) devices, which is in line with the local stormwater ordinances and with the NHDES Shoreland program.
4. *"Granting the variance will not result in diminution of surrounding property values."*
  - The surrounding properties will not be diminished in value by the construction of the addition on the single-family home in a single family neighborhood. In fact, it will bring the current home closer to conforming with the sizing currently found on the street and therefore will help raise abutting values.
5. *"Special conditions exist such that literal enforcement of the Ordinance will result in unnecessary hardship to the applicant as defined under applicable law."*
  - In this case the special condition of this parcel is its non-conforming lot size when compared to the impervious foot print – green space foot print, when compared to others in the area. There is no reasonable alternative to this addition, when compared to the other surrounding uses, while considering the vast stormwater management improvement proposed despite the redevelopment. Therefore,




denial will cause an unnecessary hardship to the applicant. Though non-conformity in size is not special to the subject lot, the general size of the lot and the dimensions of the home are when compared to the abutting lots to the east and west.

- The use is reasonable when compared to others in the area. The home is currently multiple hundred square feet smaller than the closest abutters. Each of the abutting lots have non-conformity in structure or impervious foot print which make this proposal as reasonable, if not more so, than the other like uses in the area.

Please let us know if you have further questions.

**BERRY SURVEYING & ENGINEERING**

  
Christopher R. Berry – Project Manager  
Principal, President



**BERRY SURVEYING & ENGINEERING**

335 Second Crown Pt. Rd., Barrington, NH 03825

(603) 332-2863 / (603) 335-4623 FAX

[www.BerrySurveying.Com](http://www.BerrySurveying.Com)



## BERRY SURVEYING & ENGINEERING

335 Second Crown Point Road

Barrington, NH 03825

Phone: (603) 332-2863

Fax: (603) 335-4623

[www.BerrySurveying.Com](http://www.BerrySurveying.Com)

September 16, 2025

Re: Letter of Authorization  
Marie C. McKay Revocable Trust  
Variance request  
122 Paugus Park Road

To whom it may concern:

We, the owners of Tax Map 287, Lot 178-7 authorize any member of Berry Surveying & Engineering to represent us as the agents for a project located in Laconia, NH on Paugus Park Road for the purpose of lot development. This includes any and all local, state and federal approvals needed for final approval of the project.

Signed by: Marie McKay 11/14/2025  
Owner 8DF01782A10A421...



## **BERRY SURVEYING & ENGINEERING**

335 Second Crown Point Road

Barrington, NH 03825

Phone: (603) 332-2863

Fax: (603) 335-4623

[www.BerrySurveying.Com](http://www.BerrySurveying.Com)

**December 10, 2025**

### **Abutters List**

#### **Owner of Record**

##### **Tax Map 287, Lot 178-7**

Marie C McKay Rev Trust  
Marie C McKay Trustee  
15 Back Rd  
Chichester, NH 03258  
*Book 2818, Page 966*

#### **Abutters**

##### **Tax Map 287, Lot 178-6**

Antonius T & Karen M Bentlage  
118 Paugus Park Rd  
Laconia, NH 03246  
*Book 3286, Page 986*

##### **Tax Map 287, Lot 178-8**

Maria E Cantor Trust  
Maria E Cantor Trustee  
128 Paugus Park Rd  
Laconia, NH 03246  
*Book 3560, Page 353*

#### **Professionals**

Kenneth A. Berry, PE  
Christopher R. Berry, LLS  
Berry Surveying & Engineering  
335 Second Crown Point Road  
Barrington, NH 03825



DEPARTMENT OF PLANNING, ZONING & CODE  
45 BEACON STREET, EAST  
☎ 603-527-1264  
📠 603-524-2164

### APPLICANT CONTACT SHEET

Application Type: Variance Application #: \_\_\_\_\_

---

Name of Applicant: Marie C. Mckay Revocable Trust

Mailing Address: 15 Back Road, Chichester, NH 03258

Phone: 603-493-2417 E-mail: mckay.m@comcast.net

---

Name of Agent: Joseph Berry or any member of Berry Surveying & Engineering

Mailing Address: 335 Second Crown Point Road, Barrington, NH 03825

Phone: 603-332-2863 E-mail: joeberry@berrysurveying.com

---

Property Owner 1: Same as applicant

Mailing Address: \_\_\_\_\_

Phone: \_\_\_\_\_ E-mail: \_\_\_\_\_

---

Property Owner 2: Same as applicant

Mailing Address: \_\_\_\_\_

Phone: \_\_\_\_\_ E-mail: \_\_\_\_\_

---

Emergency Contact Person: Joseph Berry Phone: 603-332-2863

#1



#3



#2



#4



PROJECT PHOTOS  
MARIE C. MCKAY  
122 PAUGUS PARK ROAD  
LACONIA, N.H.  
TAX MAP 287, LOT 178, SUB 7

**BERRY SURVEYING & ENGINEERING**

335 SECOND CROWN POINT RD.  
BARRINGTON, N.H. 332-2863

SCALE : NONE

DATE : SEPTEMBER 16, 2025

FILE NO. : DB 2024-143



#5



#7



#6



#8



PROJECT PHOTOS  
MARIE C. MCKAY  
122 PAUGUS PARK ROAD  
LACONIA, N.H.  
TAX MAP 287, LOT 178, SUB 7

## BERRY SURVEYING & ENGINEERING

335 SECOND CROWN POINT RD.  
BARRINGTON, N.H. 332-2863

SCALE : NONE

DATE : SEPTEMBER 16, 2025

FILE NO. : DB 2024-143

#9



#11



#10



PROJECT PHOTOS  
MARIE C. MCKAY  
122 PAUGUS PARK ROAD  
LACONIA, N.H.  
TAX MAP 287, LOT 178, SUB 7

**BERRY SURVEYING & ENGINEERING**

335 SECOND CROWN POINT RD.  
BARRINGTON, N.H. 332-2863

SCALE : NONE

DATE : SEPTEMBER 16, 2025

FILE NO. : DB 2024-143









PAUGUS BAY

PAUGUS BAY

RS

PAUGUS BAY







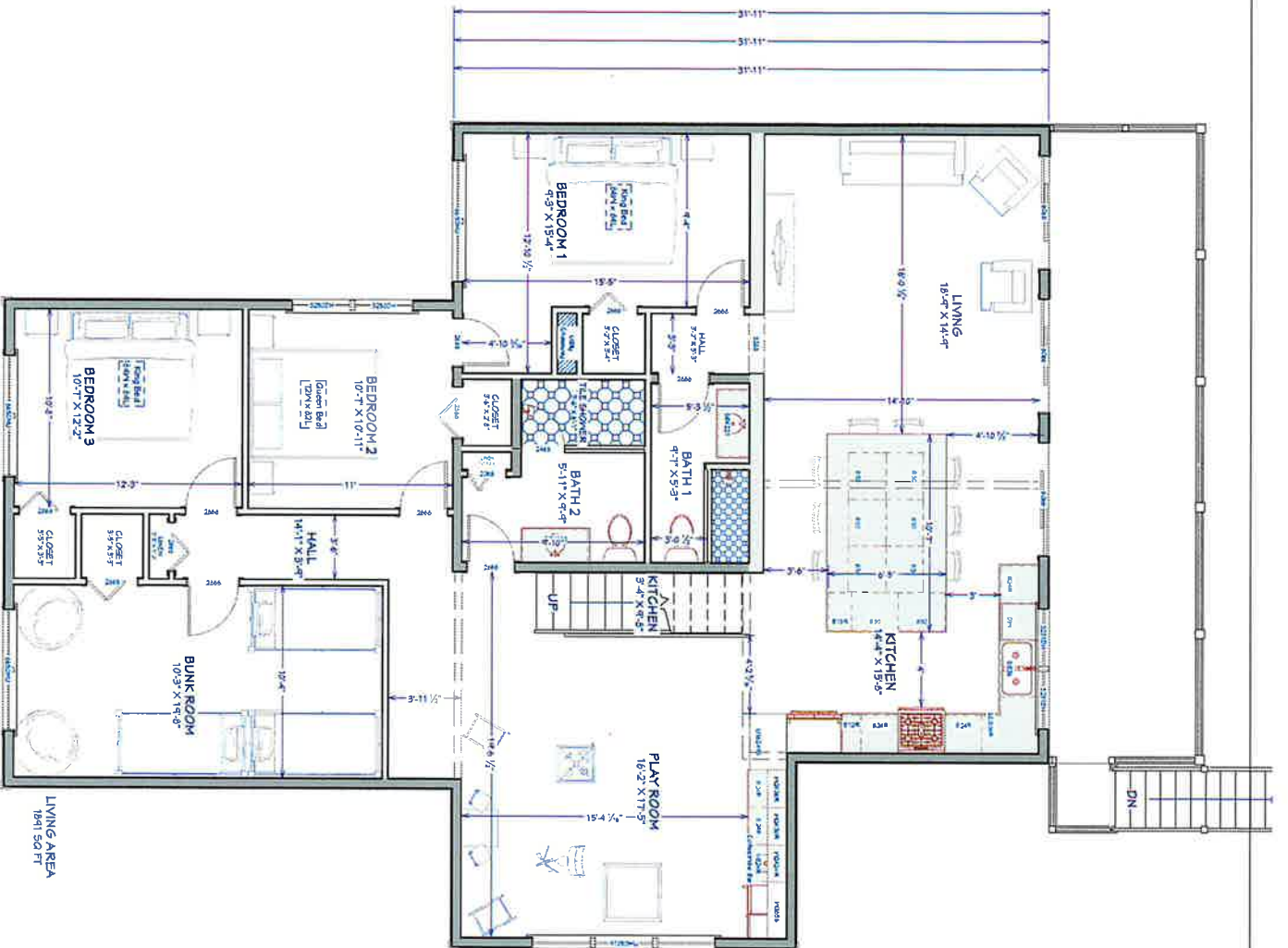


Title: McKay Addition & Remodel  
Revised: 6-26-2025  
By: OLC, JRL  
Revised: 5/21/25



Marie McKay  
122 Paugus Park Road  
Laconia, N.H.

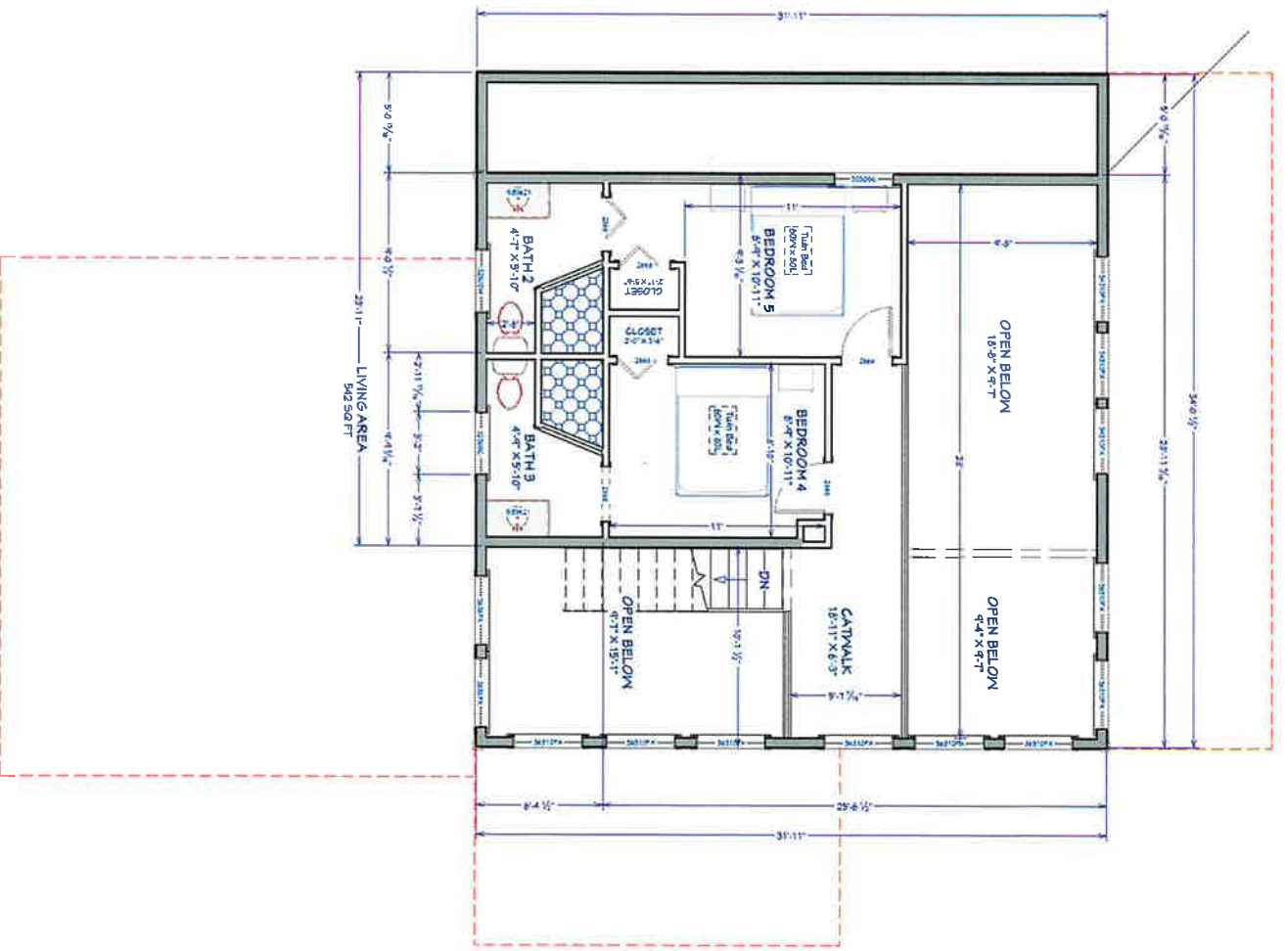
Title: McKay Addition & Remodel  
Revised: 6-26-2025  
By: OLC, JRC  
Revised: 5/2/25



1st Floor

**Marie McKay**  
**122 Paugus Park Road**  
**Laconia, N.H.**

Title: McKay Addition & Remodel  
 Revised: 6-28-2025  
 By: OLC, JRL  
 Revised: 5/21/25



**2nd Floor**



# PLAN REFERENCES:

- "PLAN OF SHORE LOTS; FOR; W.M. BISSON"  
BY: L.K. PERLEY  
DATED: AUGUST 23, 1931  
B.C.R.D. PLAN #PB1-34 & 35
- "LEW PERLEY FIELDBOOK DATA"  
BY: L.K. PERLEY  
ON FILE AT NH STATE ARCHIVES
- "RIGHT-OF-WAY AND TRACK MAP; THE CONCORD & MONTREAL R.R."  
BY: OFFICE OF VALUATION ENGINEERS  
DATED: JUNE 30, 1914  
V.21-66  
ON FILE WITH NHDOT AND THIS OFFICE
- "PLAN OF PAUGUS PARK SHORE LOTS EXTENSION; FOR; W.M. BISSON"  
BY: UNKNOWN (ASSUMED TO BE PERLEY)  
DATED: AUGUST 11, 1944  
B.C.R.D. PLAN #PB18, PAGE 1370
- "FOUNDATION LOCATION PLAN; LOCATED ON; 128 PAUGUS PARK ROAD, LACONIA"  
BY: DMC SURVEYORS  
DATED: DECEMBER 13, 2008  
ON FILE AT THE CITY OF LACONIA
- "BOUNDARY PLAN; LAND OF; MARIE C. MCKAY REVOCABLE TRUST; 122 PAUGUS PARK ROAD; LACONIA, N.H.; TAX MAP 287, BLOCK 178, LOT 7"  
BY: BERRY SURVEYING & ENGINEERING  
DATED: FEBRUARY 5, 2025  
FILE #DB2024-143

## SECTION AREAS:

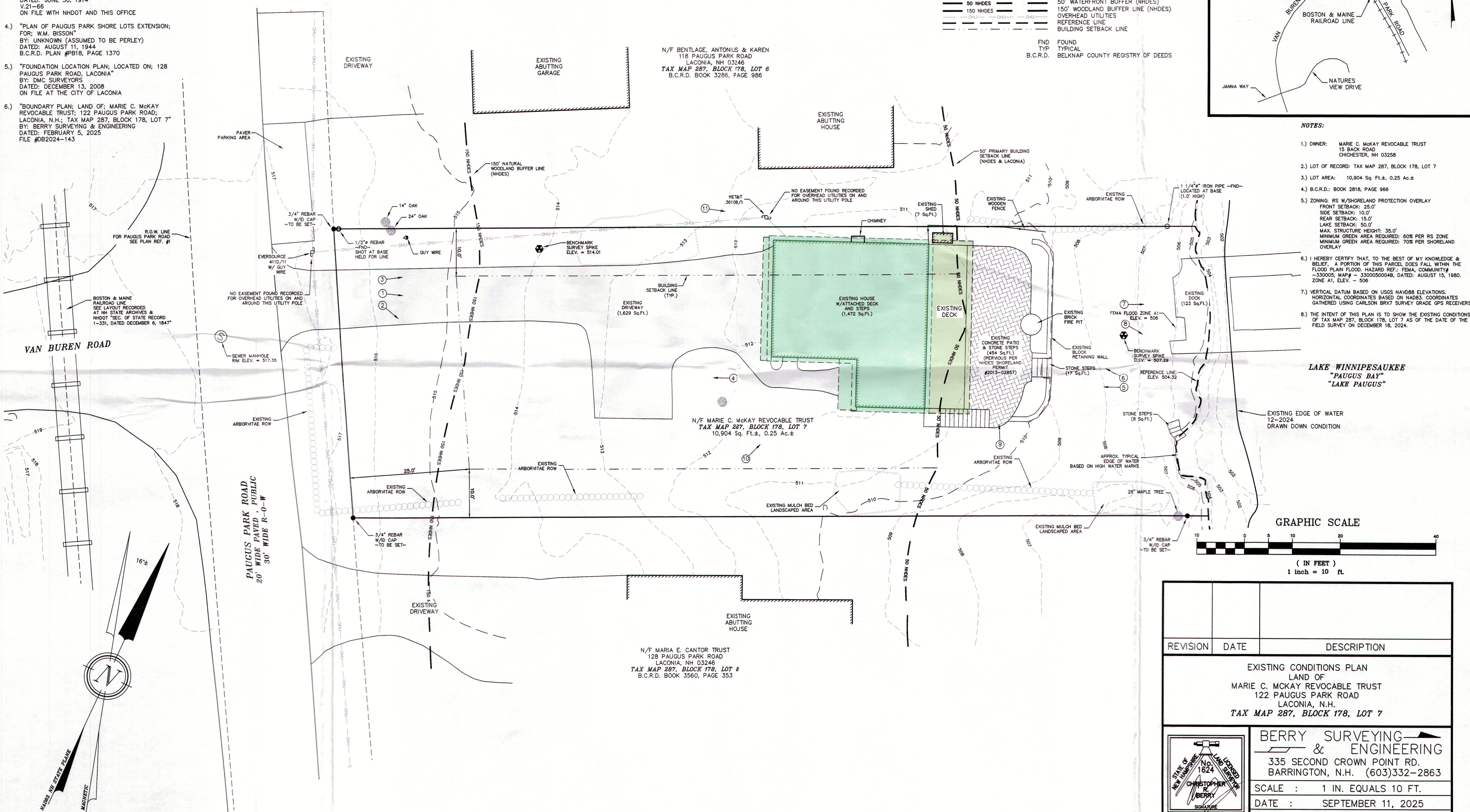
REFERENCE LINE TO 50'	3,205 Sq.Ft.
50' TO 150'	6,201 Sq.Ft.
150' TO PROPERTY LINE	1,468 Sq.Ft.
TOTAL AREA WITHIN 250' OF REFERENCE LINE:	10,904 Sq.Ft.
TOTAL LOT AREA:	10,904 Sq.Ft.

## EXISTING IMPERVIOUS CALCULATIONS:

TOTAL LOT AREA WITHIN 250'	10,904 Sq.Ft.
EXISTING IMPERVIOUS:	
HOUSE, OVERHANGS & DECKS	1,472 Sq.Ft.
DRIVEWAY	1,629 Sq.Ft.
WOODEN DOCK	123 Sq. Ft.
STONE STEPS	25 Sq.Ft.
SHED	7 Sq.Ft.
TOTAL EXISTING IMPERVIOUS:	3,256 Sq.Ft.
TOTAL EXISTING % IMPERVIOUS:	29.86 %
TOTAL EXISTING UN-ALTERED:	0 Sq.Ft.
TOTAL EXISTING % UN-ALTERED:	0.00 %

## LEGEND:

IRON PIPE ~FND~	50' WATERFRONT BUFFER (NHDES)
REBAR ~FND~	150' WOODLAND BUFFER LINE (NHDES)
UTILITY POLE	OVERHEAD UTILITIES
PHOTO POINT	REFERENCE LINE
PROPERTY LINE	BUILDING SETBACK LINE
BENCHMARK	
TREES	
50 NHDES	
150 NHDES	
FND	FOUND
TYP	TYPICAL
B.C.R.D.	BELKNAP COUNTY REGISTRY OF DEEDS



## NOTES:

- OWNER: MARIE C. MCKAY REVOCABLE TRUST  
15 BACK ROAD  
CHESTER, NH 03258
- LOT OF RECORD: TAX MAP 287, BLOCK 178, LOT 7
- LOT AREA: 10,904 Sq. Ft. ±, 0.25 Ac. ±
- B.C.R.D.: BOOK 2818, PAGE 966
- ZONING: RS W/SHORELAND PROTECTION OVERLAY  
FRONT SETBACK: 25.0'  
SIDE SETBACK: 10.0'  
REAR SETBACK: 15.0'  
LAKE SETBACK: 50.0'  
MAX. STRUCTURE HEIGHT: 35.0'  
MINIMUM GREEN AREA REQUIRED: 60% PER RS ZONE  
MINIMUM GREEN AREA REQUIRED: 70% PER SHORELAND OVERLAY
- I HEREBY CERTIFY THAT, TO THE BEST OF MY KNOWLEDGE & BELIEF, A PORTION OF THIS PARCEL DOES FALL WITHIN THE FLOOD PLAN FLOOD HAZARD REF: FEMA, COMMUNITY# 330005, MAP# - 33000500048, DATED: AUGUST 15, 1980, ZONE A1, ELEV. - 506
- VERTICAL DATUM BASED ON USGS NAVD88 ELEVATIONS. HORIZONTAL COORDINATES BASED ON NAD83. COORDINATES GATHERED USING CARLSON BRX7 SURVEY GRADE GPS RECEIVERS.
- THE INTENT OF THIS PLAN IS TO SHOW THE EXISTING CONDITIONS OF TAX MAP 287, BLOCK 178, LOT 7 AS OF THE DATE OF THE FIELD SURVEY ON DECEMBER 18, 2024.

LAKE WINNIPESAUKEE  
"PAUGUS BAY"  
"LAKE PAUGUS"

## GRAPHIC SCALE

( IN FEET )  
1 inch = 10 ft.

REVISION	DATE	DESCRIPTION
EXISTING CONDITIONS PLAN LAND OF MARIE C. MCKAY REVOCABLE TRUST 122 PAUGUS PARK ROAD LACONIA, N.H. TAX MAP 287, BLOCK 178, LOT 7		
BERRY SURVEYING & ENGINEERING 335 SECOND CROWN POINT RD. BARRINGTON, N.H. (603)332-2863		
SCALE : 1 IN. EQUALS 10 FT.		
DATE : SEPTEMBER 11, 2025		
FILE NO. : DB 2024 - 143		



# PLAN REFERENCES:

- "PLAN OF SHORE LOTS; FOR: W.M. BISSON"  
BY: L.K. PERLEY  
DATED: AUGUST 23, 1031  
B.C.R.D. PLAN #B1-34 & 35
- "LEW PERLEY FIELDBOOK DATA"  
BY: L.K. PERLEY  
ON FILE AT NH STATE ARCHIVES
- "RIGHT-OF-WAY AND TRACK MAP; THE CONCORD & MONTREAL R.R."  
BY: OFFICE OF VALUATION ENGINEERS  
DATED: JUNE 30, 1914  
V.21-66  
ON FILE WITH NHDOT AND THIS OFFICE
- "PLAN OF PAUGUS PARK SHORE LOTS EXTENSION; FOR: W.M. BISSON"  
BY: UNKNOWN (ASSUMED TO BE PERLEY)  
DATED: AUGUST 11, 1944  
B.C.R.D. PLAN #B18, PAGE 1370
- "FOUNDATION LOCATION PLAN; LOCATED ON; 128 PAUGUS PARK ROAD, LACONIA"  
BY: DMC SURVEYORS  
DATED: DECEMBER 13, 2008  
ON FILE AT THE CITY OF LACONIA
- "BOUNDARY PLAN; LAND OF: MARIE C. MCKAY REVOCABLE TRUST; 122 PAUGUS PARK ROAD, LACONIA, N.H.; TAX MAP 287, BLOCK 178, LOT 7"  
BY: BERRY SURVEYING & ENGINEERING  
DATED: FEBRUARY 5, 2025  
FILE #DB2024-143

## SECTION AREAS:

REFERENCE LINE TO 50'	3,205 Sq.Ft.
50' TO 150'	6,201 Sq.Ft.
150' TO PROPERTY LINE	1,468 Sq.Ft.
TOTAL AREA WITHIN 250' OF REFERENCE LINE:	10,904 Sq.Ft.
TOTAL LOT AREA:	10,904 Sq.Ft.

## EXISTING IMPERVIOUS CALCULATIONS:

TOTAL LOT AREA WITHIN 250'	10,904 Sq.Ft.
EXISTING IMPERVIOUS:	
HOUSE, OVERHANGS & DECKS	1,472 Sq.Ft.
DRIVEWAY	1,629 Sq.Ft.
WOODEN DOCK	123 Sq.Ft.
STONE STEPS	25 Sq.Ft.
SHED	7 Sq.Ft.
TOTAL EXISTING IMPERVIOUS:	3,256 Sq.Ft.
TOTAL EXISTING % IMPERVIOUS:	29.86 %
TOTAL EXISTING UN-ALTERED:	0 Sq.Ft.
TOTAL EXISTING % UN-ALTERED:	0.00 %

## PROPOSED IMPERVIOUS CALCULATIONS:

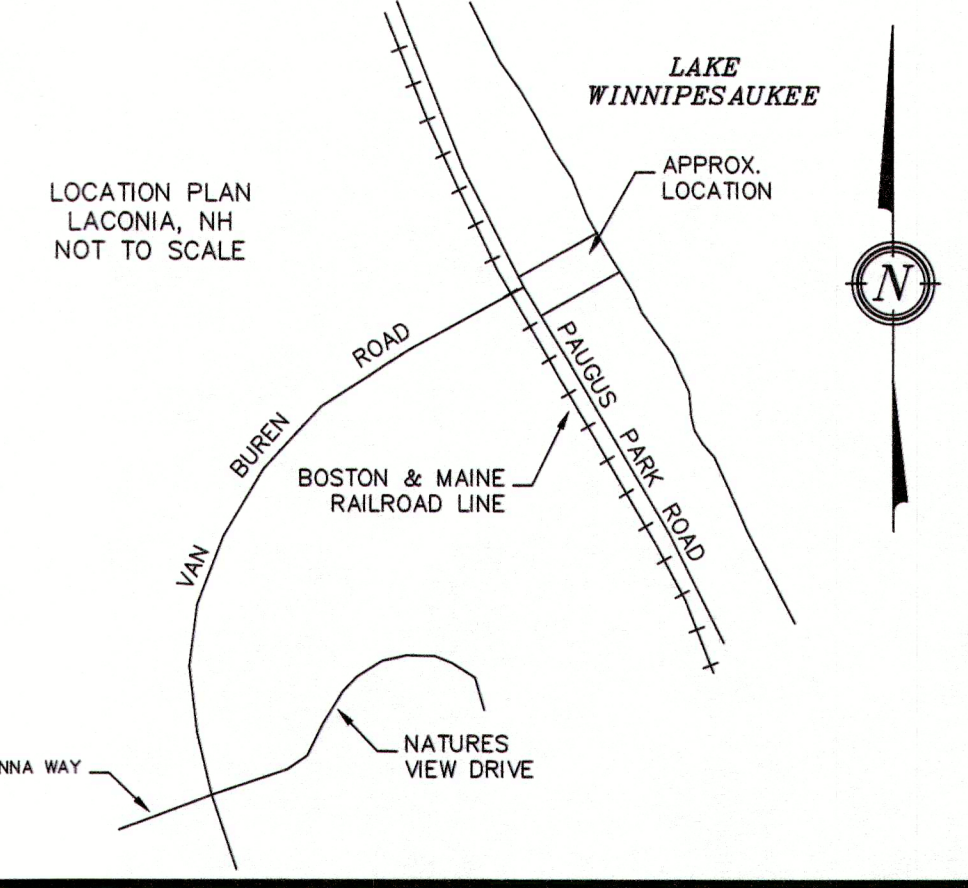
TOTAL LOT AREA WITHIN 250'	10,904 Sq.Ft.
PROPOSED IMPERVIOUS:	
HOUSE, OVERHANGS & DECKS	2,738 Sq.Ft.
DRIVEWAY	0 Sq.Ft.
WOODEN DOCK	123 Sq.Ft.
STONE STEPS	25 Sq.Ft.
SHED	7 Sq.Ft.
TOTAL EXISTING IMPERVIOUS:	2,893 Sq.Ft.
TOTAL EXISTING % IMPERVIOUS:	26.53 %
TOTAL EXISTING UN-ALTERED:	0 Sq.Ft.
TOTAL EXISTING % UN-ALTERED:	0.00 %

## LACONIA GREEN SPACE CALCULATIONS:

TOTAL LOT AREA WITHIN 250'	10,904 Sq.Ft.
REQUIRED GREEN SPACE:	7,633 Sq.Ft. (70.00%)
EXISTING CONDITIONS PROVIDED:	7,127 Sq.Ft. (65.36%)
PROPOSED CONDITIONS PROVIDED:	6,199 Sq.Ft. (56.85%)

## LEGEND:

- IRON PIPE ~FND~
- REBAR ~FND~
- UTILITY POLE
- PHOTO POINT
- PROPERTY LINE
- BENCHMARK
- TREES
- 50' WATERFRONT BUFFER (NHDES)
- 150' WOODLAND BUFFER LINE (NHDES)
- OVERHEAD UTILITIES
- REFERENCE LINE
- BUILDING SETBACK LINE
- FND TYP
- B.C.R.D.
- ± 512.00
- PRO. SPOT GRADE



## NOTES:

- OWNER: MARIE C. MCKAY REVOCABLE TRUST  
15 BACK ROAD,  
CHICHESTER, NH 03258
- LOT OF RECORD: TAX MAP 287, BLOCK 178, LOT 7
- LOT AREA: 10,904 Sq. Ft., 0.25 Ac.±
- B.C.R.D.: BOOK 2818, PAGE 966
- ZONING: RS W/SORELAND PROTECTION OVERLAY  
FRONT SETBACK: 25.0'  
SIDE SETBACK: 10.0'  
REAR SETBACK: 15.0'  
LAKE SETBACK: 50.0'  
MAX. STRUCTURE HEIGHT: 35.0'  
MINIMUM GREEN AREA REQUIRED: 60% PER RS ZONE  
MINIMUM GREEN AREA REQUIRED: 70% PER SORELAND OVERLAY
- I HEREBY CERTIFY THAT, TO THE BEST OF MY KNOWLEDGE & BELIEF, A PORTION OF THIS PARCEL DOES FALL WITHIN THE FLOOD PLAIN FLOOD HAZARD REF: FEMA, COMMUNITY# ~330005, MAP# ~33000500048, DATED: AUGUST 15, 1980. ZONE A1, ELEV. = 506
- VERTICAL DATUM BASED ON USGS NAVD83 ELEVATIONS. HORIZONTAL COORDINATES BASED ON NAD83. COORDINATES GATHERED USING CARLSON BRK7 SURVEY GRADE GPS RECEIVERS.
- THE INTENT OF THIS PLAN IS TO SHOW THE EXISTING CONDITIONS OF TAX MAP 287, BLOCK 178, LOT 7 AS OF THE DATE OF THE FIELD SURVEY ON DECEMBER 18, 2024.
- THIS PLAN PROPOSES 4,742 Sq.Ft. OF DISTURBANCE WITHIN THE SORELAND ZONE. THE AREA OF THE EXISTING HOUSE WHICH WILL REMAIN UNCHANGED IS NOT CALCULATED IN THIS NUMBER.

## LAKE WINNIPESAUKEE "PAUGUS BAY" "LAKE PAUGUS"

EXISTING EDGE OF WATER  
12-2024  
DRAWN DOWN CONDITION

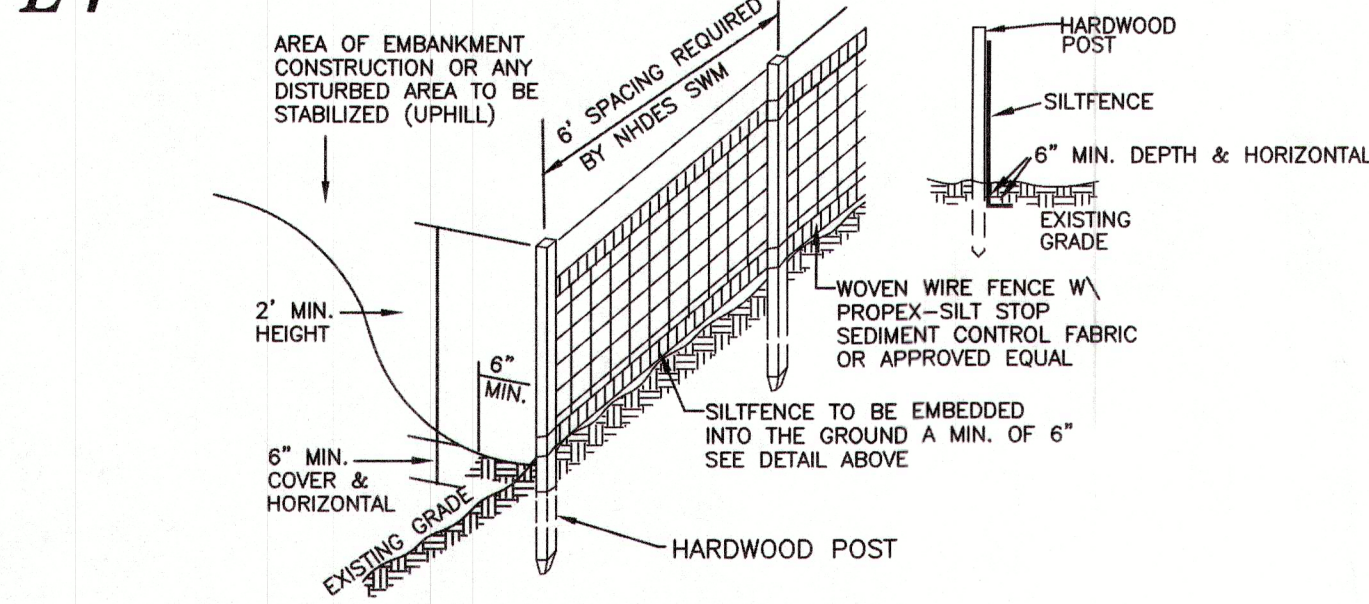
## GRAPHIC SCALE

( IN FEET )  
1 inch = 10 ft.

REVISION	DATE	DESCRIPTION
PROPOSED CONDITIONS PLAN LAND OF MARIE C. MCKAY REVOCABLE TRUST 122 PAUGUS PARK ROAD LACONIA, N.H. TAX MAP 287, BLOCK 178, LOT 7		
BERRY SURVEYING & ENGINEERING 335 SECOND CROWN POINT RD. BARRINGTON, N.H. (603)332-2863		
SCALE : 1 IN. EQUALS 10 FT.		
DATE : SEPTEMBER 11, 2025		
FILE NO. : DB 2024 - 143		



E1



SILT FENCE CONSTRUCTION SPECIFICATIONS

1. WOVEN WIRE FENCE TO BE FASTENED SECURELY TO FENCE POSTS WITH WIRE TIES OR STAPLES AND FILTER CLOTH SHALL BE FASTENED TO WOVEN WIRE EVERY 24" AT TOP MID AND BOTTOM SECTIONS AND BE EMBEDDED INTO GROUND A MINIMUM OF 8" THE FENCE POSTS SHALL BE A MINIMUM 48" LONG, SPACED A MAXIMUM 6' APART, AND DRIVEN A MINIMUM OF 16" INTO THE GROUND.
2. WHEN TWO SECTIONS OF FILTER CLOTH ADJOIN EACH OTHER, THE ENDS OF THE FABRIC SHALL BE OVERLAPPED BY SIX INCHES, FOLDED AND STAPLED TO PREVENT SEDIMENT FROM BY-PASSING.
3. MAINTENANCE SHALL BE PERFORMED AS NEEDED AND SEDIMENT REMOVED WHEN "BULGES" DEVELOP IN THE SILT FENCE AND PROPERLY DISPOSED OF. SEE MAINTENANCE NOTE BELOW, REMOVAL OF SEDIMENT REQUIRED AT A DEPTH OF 6-INCHES.
4. PLACE THE ENDS OF THE SILT FENCE UP CONTOUR TO PROVIDE FOR SEDIMENT STORAGE.
5. SILT FENCES SHALL BE REMOVED WHEN NO LONGER NEEDED AND THE SEDIMENT COLLECTED SHALL BE DISPOSED AS DIRECTED BY THE ENGINEER.
6. THE AREA DISTURBED BY THE REMOVAL SHALL BE SMOOTHED AND RE-VEGETATED.
7. TO BE CONSTRUCTED IAW NH SWM #3 4-2 SEDIMENT CONTROL PRACTICES, SILT FENCE, PAGE 90.

SILT FENCE MAINTENANCE

1. SILT FENCES SHALL BE INSPECTED IMMEDIATELY AFTER EACH RAINFALL AND AT LEAST DAILY DURING PROLONGED RAINFALL. ANY REPAIRS THAT ARE REQUIRED SHALL BE MADE IMMEDIATELY.
2. IF THE FABRIC ON A SILT FENCE SHOULD DECOMPOSE OR BECOME INEFFECTIVE DURING THE EXPECTED LIFE OF THE FENCE, THE FABRIC SHALL BE REPLACED PROMPTLY.
3. SEDIMENT DEPOSITS SHOULD BE REMOVED WHEN THEY REACH SIX-INCHES IN DEPTH.
4. SEDIMENT DEPOSITS THAT ARE REMOVED OR LEFT IN PLACE AFTER THE FABRIC HAS BEEN REMOVED SHALL BE GRADED TO CONFORM WITH THE EXISTING TOPOGRAPHY AND VEGETATED.

SILT FENCE DETAIL  
NOT TO SCALE

E6

STABILIZED CONSTRUCTION ENTRANCE  
NOT TO SCALE

1. STONE FOR A STABILIZED CONSTRUCTION ENTRANCE SHALL BE 3 INCH STONE, RECLAIMED STONE, OR RECYCLED CONCRETE EQUIVALENT.
2. THE LENGTH OF THE STABILIZED ENTRANCE SHALL NOT BE LESS THAN 75 FEET, EXCEPT THAT THE MINIMUM LENGTH MAY BE REDUCED TO 50 FEET IF A 3-INCH TO 6-INCH BERM IS INSTALLED AT THE ENTRANCE OF THE PROJECT SITE.
3. THE THICKNESS OF THE STONE FOR THE STABILIZED ENTRANCE SHALL NOT BE LESS THAN 6 INCHES.
4. THE WIDTH OF THE ENTRANCE SHALL NOT BE LESS THAN THE FULL WIDTH OF THE ENTRANCE WHERE INGRESS OR EGRESS OCCURS OR 10 FEET, WHICHEVER IS GREATER.
5. GEOTEXTILE FILTER CLOTH SHALL BE PLACED OVER THE ENTIRE AREA PRIOR TO PLACING STONE.
6. ALL SURFACE WATER THAT IS FLOWING TO OR DIVERTED TOWARD THE CONSTRUCTION ENTRANCE SHALL BE PIPED BENEATH THE ENTRANCE. IF PIPING IS IMPRACTICAL, A BERM WITH 5:1 SLOPES THAT CAN BE CROSSED BY VEHICLES MAY BE SUBSTITUTED FOR THE PIPE.
7. THE ENTRANCE SHALL BE MAINTAINED IN A CONDITION THAT WILL PREVENT TRACKING OR FLOWING OF SEDIMENT ONTO PUBLIC RIGHTS-OF-WAY. THIS MAY REQUIRE PERIODIC TOP DRESSING WITH ADDITIONAL STONE AS CONDITIONS DEMAND AND REPAIR AND/OR CLEAN OUT OF ANY MEASURES USED TO TRAP SEDIMENT. ALL SEDIMENT SPILLED, WASHED, OR TRACKED ONTO PUBLIC RIGHT-OF-WAY MUST BE REMOVED PROMPTLY.
8. TO BE CONSTRUCTED IAW NH SWM #3 4-2 SEDIMENT CONTROL PRACTICES, TEMPORARY CONSTRUCTION EXIT, PAGE 124.

E8

TEMPORARY EROSION CONTROL MEASURES

1. THE SMALLEST PRACTICAL AREA OF LAND SHALL BE EXPOSED AT ANY ONE TIME.
2. EROSION, SEDIMENT AND DETENTION MEASURES SHALL BE INSTALLED AS SHOWN ON THE PLANS AND AT LOCATIONS AS REQUIRED, DIRECTED BY THE ENGINEER.
3. ALL DISTURBED AREAS SHALL BE RETURNED TO ORIGINAL GRADES AND ELEVATIONS. DISTURBED AREAS SHALL BE LOAMED WITH A MINIMUM OF 4" OF LOAM AND SEEDED WITH NOT LESS THAN ONE POUND OF SEED PER 50 SQUARE YARDS OF AREA. (SEE SEED SPECIFICATIONS THIS SHEET)
4. ALL DISTURBED AREAS WILL BE RESTABILIZED WITHIN 45 DAYS. AT ANY ONE TIME, NO MORE THAN THE AREAS SHOWN WILL BE OPEN AT ANY ONE TIME.
5. SILT FENCES AND PERIMETER BARRIERS SHALL BE INSPECTED PERIODICALLY AND AFTER EVERY RAIN DURING THE LIFE OF THE PROJECT. ALL DAMAGED AREAS SHALL BE REPAIRED, SEDIMENT DEPOSITS SHALL PERIODICALLY BE REMOVED AND DISPOSED OF.
6. AFTER ALL DISTURBED AREAS HAVE BEEN STABILIZED, THE TEMPORARY EROSION AND SEDIMENT CONTROL MEASURES ARE TO BE REMOVED AND THE AREA DISTURBED BY THE REMOVAL SMOOTHED AND RE-VEGETATED.
7. PER THE EPA COP REQUIREMENTS THERE WILL BE REPORTS OF THE EROSION CONTROL INSPECTIONS IAW SWPPP PREPARED BY BS&E. ALL EROSION CONTROLS SHALL BE INSPECTED WEEKLY AND WITHIN 24 HOURS AFTER 0.25" OR GREATER RAIN EVENT.
8. DITCHES, SWALES, AND BASINS SHALL BE STABILIZED PRIOR TO DIRECTING RUNOFF TO THEM.
9. DO NOT TRAFFIC EXPOSED SOIL SURFACES WITH CONSTRUCTION EQUIPMENT. IF FEASIBLE, PERFORM EXCAVATIONS WITH EQUIPMENT POSITIONED OUTSIDE THE LIMITS OF THE INFILTRATION SYSTEM.
10. ROADWAYS, DRIVEWAYS AND CUT AND FILL SLOPES MUST BE STABILIZED WITHIN 72 HOURS OF ACHIEVING FINAL GRADE.
11. STABILIZATION MEANS:
  - 11.1. A MINIMUM OF 85% OF VEGETATIVE COVER HAS BEEN ESTABLISHED.
  - 11.2. A MINIMUM OF 3 INCHES OF NON-EROSIVE MATERIAL SUCH AS STONE OR RIP RAP HAS BEEN INSTALLED, OR
  - 11.3. EROSION CONTROL BLANKETS HAVE BEEN INSTALLED.
12. THIS PROJECT IS TO BE MANAGED IN A MANNER THAT MEETS THE REQUIREMENTS AND INTENT OF RSA 430:53 AND CHAPTER AGR 3800 RELATIVE TO INVASIVE SPECIES.
13. THE NHDES STORMWATER MANUAL, IN THREE VOLUMES, DATED DECEMBER 2008, IS A PART OF THIS PLAN SET AND THE MORE RESTRICTIVE WILL GOVERN. (NH SWM)

E2

WINTER STABILIZATION NOTES

- 1.) ALL DISTURBED AREAS THAT DO NOT HAVE AT LEAST 85% VEGETATIVE COVERAGE PRIOR TO OCTOBER 15TH SHALL BE STABILIZED BY APPLYING MULCH AT A RATE OF 3-4 TONS PER ACRE. ALL SIDE SLOPES, STEEPER THAN 4:1, THAT ARE NOT DIRECTED TO SWALES OR DETENTION BASINS, SHALL BE LINED WITH BIODEGRADABLE/PHOTODEGRADABLE "JUTE MATTING" (EXCELSIOR'S CURLEX II OR EQUAL). ALL OTHER SLOPES SHALL BE MULCHED AND TACKED AT A RATE OF 3-4 TONS PER ACRE. THE APPLICATION OF MULCH AND/OR JUTE MATTING SHALL NOT OCCUR OVER EXISTING SNOW COVER. IF THE SITE IS ACTIVE AFTER OCTOBER 15TH, ANY SNOW THAT ACCUMULATES ON DISTURBED AREAS SHALL BE REMOVED. PRIOR TO SPRING THAW ALL AREAS WILL BE STABILIZED, AS DIRECTED ABOVE.
- 2.) ALL SWALES THAT DO NOT HAVE FULLY ESTABLISHED VEGETATION SHALL BE EITHER LINED WITH TEMPORARY JUTE MATTING OR TEMPORARY STONE CHECK DAMS (APPROPRIATELY SPACED). STONE CHECK DAMS WILL BE MAINTAINED THROUGHOUT THE WINTER MONTHS. IF THE SWALES ARE TO BE MATTED WITH PERMANENT LINERS OR RIPRAP WITH ENGINEERING FABRIC, THIS SHALL BE COMPLETED PRIOR TO WINTER SHUTDOWN OR AS SOON AS THEY ARE PROPERLY GRADED AND SHAPED.
- 3.) PRIOR TO OCT. 15TH ALL ROADWAY AND PARKING AREAS SHALL BE BROUGHT UP TO AND THROUGH THE BANK RUN GRAVEL APPLICATION. IF THESE AREAS' ELEVATIONS ARE PROPOSED TO REMAIN BELOW THE PROPOSED SUBGRADE ELEVATION, THE SUBGRADE MATERIAL SHALL BE ROUGHLY CROWNED AND A 3" LAYER OF CRUSHED GRAVEL SHALL BE PLACED AND COMPACTED. THIS WILL ALLOW THE SUBGRADE TO SHED RUNOFF AND WILL REDUCE ROADWAY EROSION. THIS CRUSHED GRAVEL DOES NOT HAVE TO CONFORM TO NH DOT 304.3, BUT SHALL HAVE BETWEEN 15-25% PASSING THE #200 SIEVE AND THE LARGEST STONE SIZE SHALL BE 2". IF THE SITE IS ACTIVE AFTER OCTOBER 15TH, ANY ACCUMULATED SNOW SHALL BE REMOVED FROM ALL ROADWAY AND PARKING AREAS.
- 4.) AFTER OCTOBER 15TH, THE END OF NEW HAMPSHIRE'S AVERAGE GROWING SEASON, NO ADDITIONAL LOAM SHALL BE SPREAD ON SIDE SLOPES AND SWALES. THE STOCKPILES THAT WILL BE LEFT UNDISTURBED UNTIL SPRING SHALL BE SEED BY THIS DATE. AFTER OCTOBER 15TH, ANY NEW OR DISTURBED PILES SHALL BE MULCHED AT A RATE OF 3-4 TONS PER ACRE. ALL STOCKPILES THAT WILL REMAIN THROUGHOUT THE WINTER SHALL BE SURROUNDED WITH SILT FENCING.

DEFINITION OF STABLE

PER ENV-WQ 1500 ALTERATION OF TERRAIN

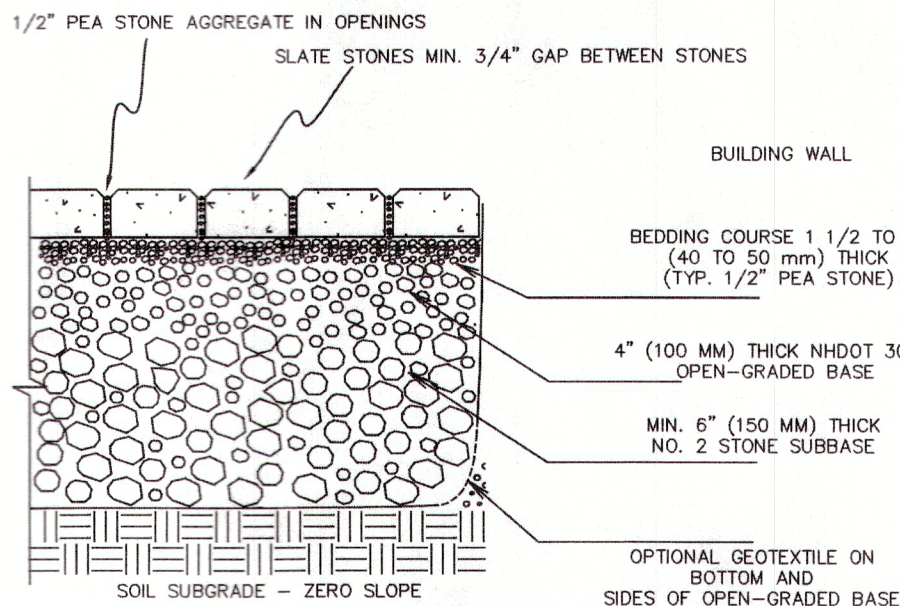
- 1.) BASE COURSE GRAVELS HAVE BEEN INSTALLED IN AREAS TO BE PAVED.
- 2.) A MINIMUM OF 85 PERCENT VEGETATED GROWTH HAS BEEN ESTABLISHED.
- 3.) A MINIMUM OF 3 INCHES OF NON-EROSIVE MATERIAL SUCH AS STONE OR RIP-RAP HAS BEEN INSTALLED.
- 4.) OR, EROSION CONTROL BLANKETS HAVE BEEN PROPERLY INSTALLED.

ADDITION STABILIZATION NOTES:

- 5.) HAY MULCH OR OTHER APPROVED METHODS SHALL BE USED TO CONTROL EROSION OF NEWLY GRADED AREAS. ALL CUT AND FILL SLOPES SHALL BE SEED AND MULCHED WITHIN 72 HOURS AFTER THEIR CONSTRUCTION.
- 6.) DISTURBED SOIL AREAS SHALL BE EITHER TEMPORARILY OR PERMANENTLY STABILIZED. IN AREAS WHERE FINAL GRADING HAS NOT OCCURRED, TEMPORARY STABILIZATION MEASURES SHOULD BE IN PLACE WITHIN SEVEN (5) CALENDAR DAYS FOR EXPOSED SOIL AREAS THAT ARE WITHIN ONE HUNDRED (100) FEET OF A SURFACE WATER BODY OR A WETLAND AND NO MORE THAN 14 CALENDAR DAYS FOR ALL OTHER AREAS. PERMANENT STABILIZATION SHOULD BE IN PLACE WITHIN THREE (3) CALENDAR DAYS FOLLOWING COMPLETION OF FINAL GRADING OF EXPOSED SOIL AREAS.

E3

PERVIOUS WALKWAY DETAIL

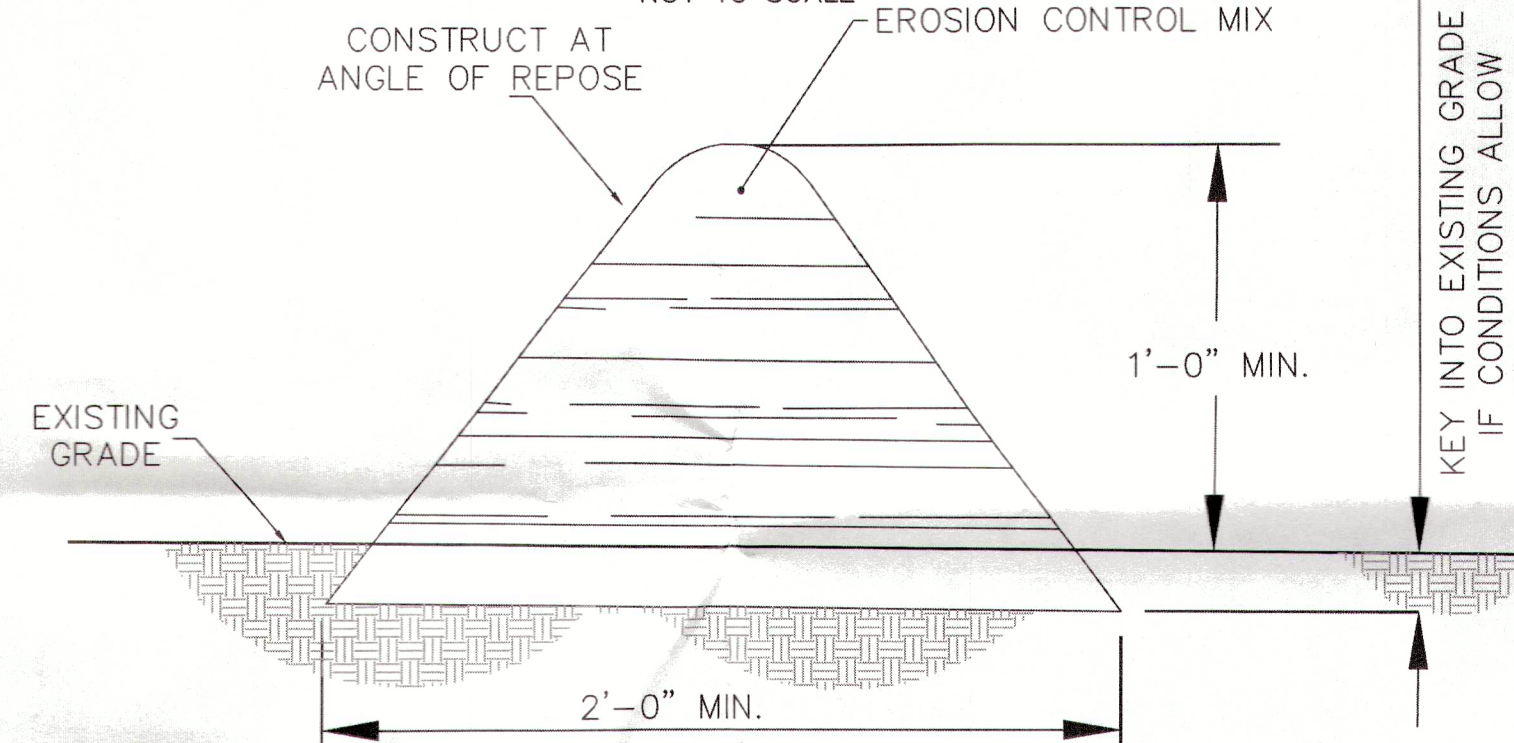


E4

E7

EROSION CONTROL MIX BERM

NOT TO SCALE



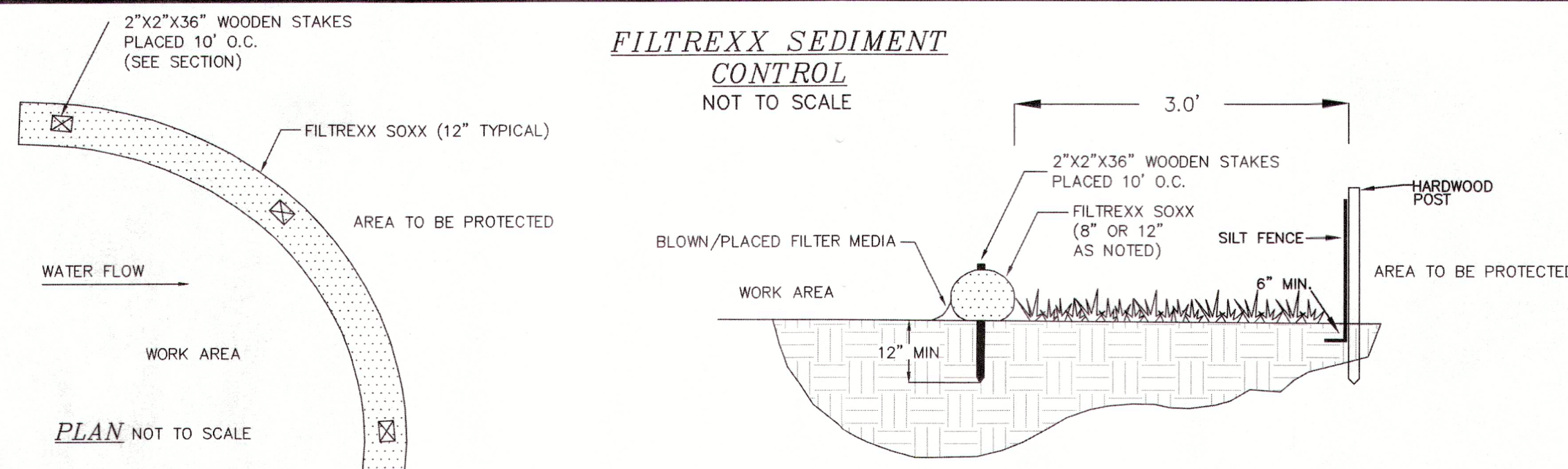
EROSION CONTROL MIX BERMS SHALL BE USED ONLY AS FOLLOWS:

1. BERMS SHALL BE USED IN AREAS WHERE EROSION WILL OCCUR ONLY IN THE FORM OF SHEET EROSION AND THERE IS NO CONCENTRATION OF WATER IN A CHANNEL OR DRAINAGE WAY ABOVE THE BERM.
2. THE BERMS SHALL BE INSTALLED FOLLOWING THE CONTOUR OF THE LAND AS CLOSELY AS POSSIBLE.
3. THE BERMS SHALL BE INSTALLED ON SLOPES LESS THAN 5%.
4. SUBJECT TO (E), BELOW, THE MIX SHALL HAVE AN ORGANIC PORTION BETWEEN 80 AND 100% DRY WEIGHT BASIS, AND BE FIBROUS AND ELONGATED SUCH AS FROM SHREDDED BARK, STUMP GRINDINGS, COMPOSTED BARK, OR EQUIVALENT MANUFACTURED PRODUCTS.
5. WOOD AND BARK CHIPS, GROUND CONSTRUCTION DEBRIS, OR REPROCESSED WOOD PRODUCTS SHALL NOT BE USED AS ORGANIC MATERIAL.
6. THE MIX SHALL NOT CONTAIN SILTS, CLAY, OR FINE SANDS.
7. THE MIX SHALL HAVE A PARTICLE SIZE BY WEIGHT OF 70 TO 85% PASSING A 6-INCH SCREEN AND A MAXIMUM OF 85% PASSING THE 0.75-INCH SCREEN.
8. THE MIX PH SHALL BE BETWEEN 5.0 AND 8.0.
9. THE BERM SHALL BE AT LEAST 12 INCHES HIGH AND AT LEAST 2 FEET WIDE.
10. TO BE CONSTRUCTED IAW NH SWM #3 4-2 SEDIMENT CONTROL PRACTICES, EROSION CONTROL MIX BERMS, PAGE 106.

E9

FILTREXX SEDIMENT CONTROL

NOT TO SCALE



NOTES

1. ALL MATERIAL TO MEET FILTREXX SPECIFICATIONS.
2. FILTER MEDIA FILL TO MEET APPLICATION REQUIREMENTS.
3. COMPOST MATERIAL TO BE DISPERSED ON SITE, AS DETERMINED BY ENGINEER.
4. SILT/STOCK MAY BE USED IN PLACE OF SILT FENCE OR OTHER SEDIMENT BARRIERS.
5. SILT/STOCK COMPOST/SOIL/ROCK/SEED FILL MATERIAL SHALL BE ADJUSTED AS NECESSARY TO MEET THE REQUIREMENTS OF THE SPECIFIC APPLICATION.
6. FILTREXX SOXX IS A REGISTERED TRADEMARK OF FILTREXX INTERNATIONAL, LLC.
7. SILT FENCE IS NOT A SUBSTITUTION FOR SILT SOXX AND ANY EQUAL SUBSTITUTION TO BE APPROVED.
8. TO BE CONSTRUCTED IAW FILTREXX, SECTION 1: EROSION & SEDIMENT CONTROL (PAGE 323) - CONSTRUCTION ACTIVITIES, SWPPP CUT SHEET: FILTREXX SEDIMENT CONTROL

Filtrex International, LLC  
SHE 345 0608 Eastern Rd | Grafton, Oh 44044  
440-926-2607 | fax: 440-926-4021  
WWW.FILTREXX.COM  
OR APPROVED EQUAL

NOTE: FOR AREAS REQUIRING DOUBLE PERIMETER CONTROL WITHIN 50' OF JURISDICTIONAL WETLANDS AND NOT FOR ALL SILT SOXX APPLICATIONS. THIS DUPLICATION MAY BE SPECIFIED AS 12" SILT SOXX OR ORANGE CONSTRUCTION FENCE AS NOTED.

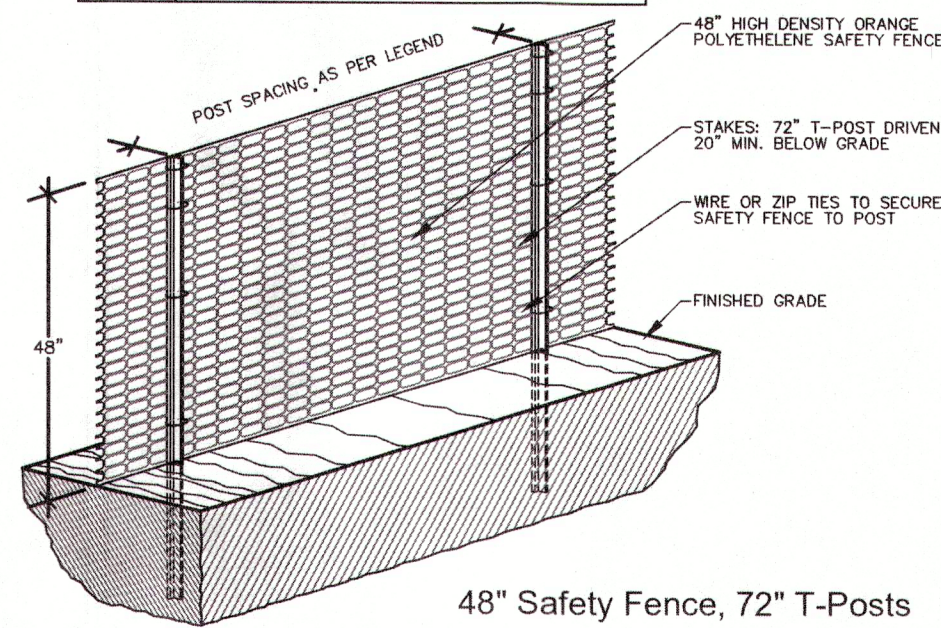
SECTION NOT TO SCALE

E5

CONSTRUCTION SAFETY FENCE

NOT TO SCALE

LEGEND	
SAF12	48" ORANGE FENCE, 12 FEET O.C.
SAF11	48" ORANGE FENCE, 11 FEET O.C.
SAF10	48" ORANGE FENCE, 10 FEET O.C.
SAF9	48" ORANGE FENCE, 9 FEET O.C.
SAF8	48" ORANGE FENCE, 8 FEET O.C.
SAF7	48" ORANGE FENCE, 7 FEET O.C.
SAF6	48" ORANGE FENCE, 6 FEET O.C.

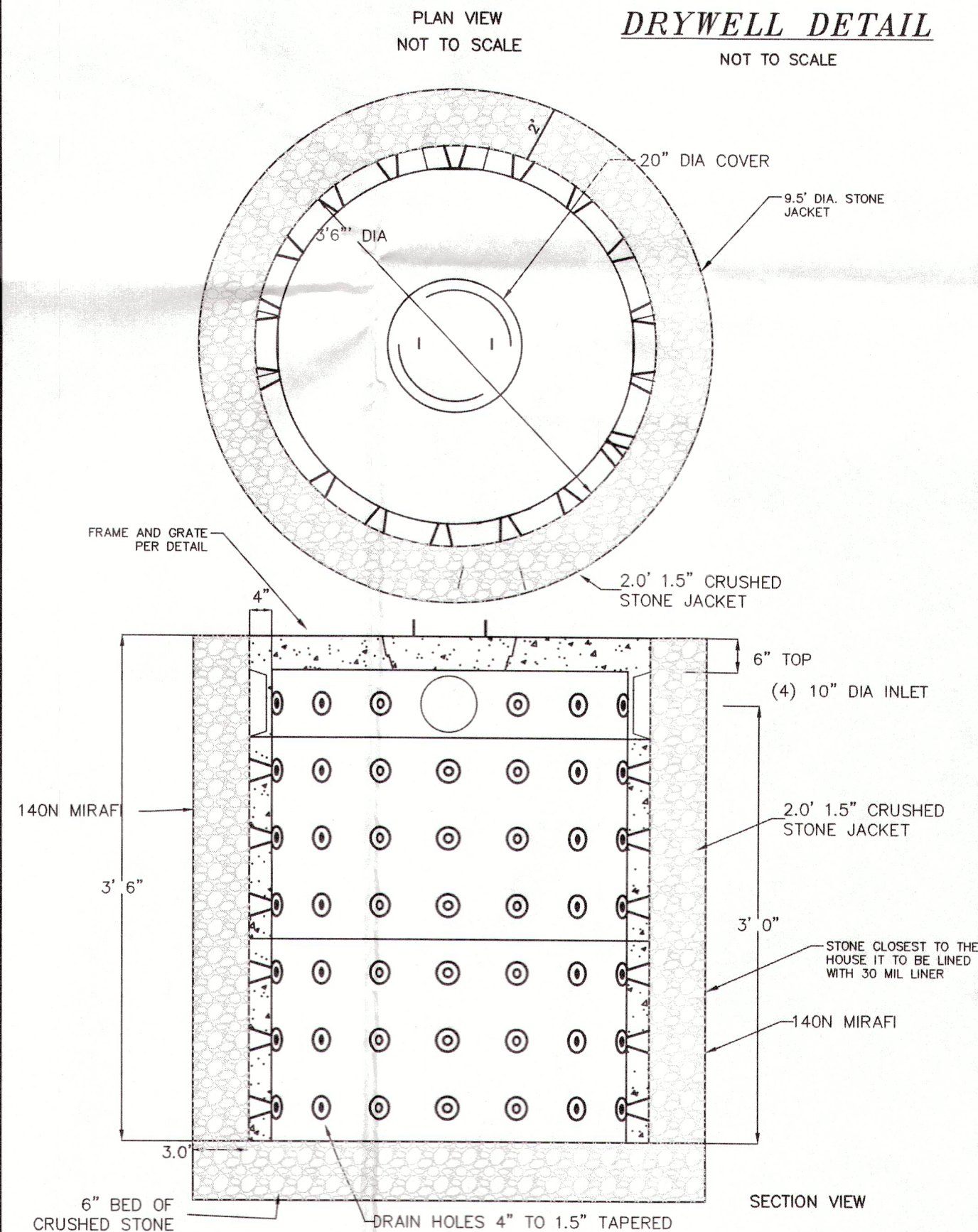


1. ALL SENSITIVE AREAS SHALL BE PROTECTED AS PER PLAN.
2. ALL TREES IN THE CONSTRUCTION AREA NOT SPECIFICALLY DESIGNATED FOR REMOVAL SHALL BE PRESERVED AND PROTECTED WITH HIGH VISIBILITY FENCE AS PER PLAN.
3. WHEN PRACTICABLE, INSTALL HIGH VISIBILITY 3 FEET OUTSIDE OF THE DRIP LINE OF THE TREE.
4. SAFETY FENCE SHOULD BE FASTENED SECURELY TO THE T-POSTS.
5. THE FENCING MUST REMAIN IN PLACE DURING ALL PHASES OF CONSTRUCTION; ANY CHANGE OF THE PROTECTIVE FENCING MUST BE APPROVED.

E10

DRYWELL DETAIL

NOT TO SCALE



NOTES:

1. CONCRETE: 4,000 PSI MINIMUM AFTER 28 DAYS.
2. ALSO AVAILABLE IN AASHTO HS-20 LOADING.
3. CAPACITY INCREASES IN INCREMENTS OF 500 GALLONS FOR EACH 3' SECTION ADDED.
4. MUST BE SHEA CONCRETE PRODUCT OR EQUAL.

E-101


CONSTRUCTION DETAILS  
LAND OF  
MARIE C. MCKAY REVOCABLE TRUST  
122 PAUGUS PARK ROAD  
LACONIA, N.H.  
TAX MAP 287, BLOCK 178, LOT 7

BERRY  
& ENGINEERING  
335 SECOND CROWN POINT ROAD  
BARRINGTON, NH 03825 (603)332-2863

SCALE : 1 IN. EQUALS 10 FT.

DATE : SEPTEMBER 11, 2025

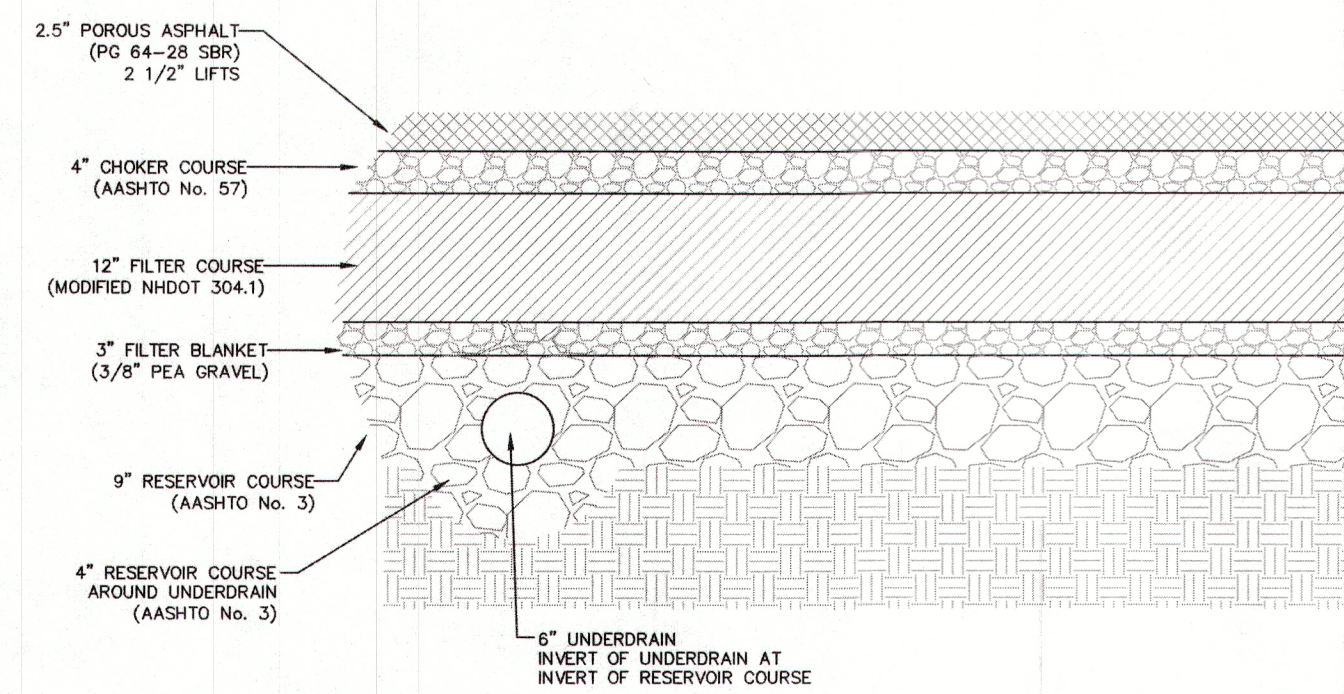
FILE NO. : DB 2024 - 143



SHEET 3 OF 5



C1



**POROUS ASPHALT PAVEMENT SECTION**  
NOT TO SCALE

DESIGN NOTES:

- 1.) POROUS ASPHALT PAVEMENT WILL CONFORM TO UNHSC (2007b) SPECIFICATIONS AS UPDATED BY UNHSC DESIGN SPECIFICATIONS FOR POROUS ASPHALT PAVEMENT AND INFILTRATION BEDS (DATED: SEPTEMBER 2016).
- 2.) THE FILTER COURSE WILL BE INSTALLED AT A MINIMUM DEPTH OF 18 INCHES AND CONSIST OF NHDOT (2016) SAND, ITEM 304.1 PER THE NH STORMWATER MANUAL.
- 3.) SEE CROSS SECTIONS FOR DETAILS.
- 4.) SEE STORMWATER SYSTEM MANAGEMENT: INSPECTION AND MAINTENANCE MANUAL AND PLAN, DATED JULY 1, 2024 FOR MAINTENANCE REQUIREMENTS.

REFERENCE:

- 1.) NH STORMWATER MANUAL: VOLUME 2, SECTION 4E PERMEABLE PAVEMENT.
- 2.) UNHSC DESIGN SPECIFICATIONS FOR POROUS ASPHALT PAVEMENT AND INFILTRATION BEDS, FEBRUARY 2014, REVISED SEPTEMBER 2016, UNIVERSITY OF NEW HAMPSHIRE STORMWATER CENTER, DURHAM, NH 03824-3534.
- 3.) POROUS ASPHALT PAVEMENT FOR STORMWATER MANAGEMENT, THE UNH STORMWATER CENTER.

**POROUS PAVEMENT**  
TOTAL SECTION DEPTH = 30.5"  
FROST DEPTH = 48" (UNHSC)  
12" FILTER MEDIA PROVIDED

SEE GRADING PLANS &  
PROFILES FOR SPOT ELEVATIONS

CHOKER COURSE *	
SIEVE SIZE	% PASSING BY WEIGHT
1 1/2"	100
1"	95 - 100
1/2"	25 - 60
# 4	0 - 10
# 8	0 - 5

\* EQUIVALENT TO STANDARD STONE SIZE #57 - AASHTO

FILTER BLANKET COURSE *	
SIEVE SIZE	% PASSING BY WEIGHT
1 1/2"	100
3/8"	95 - 100
# 4	22 - 55
# 8	0 - 10

\* EQUIVALENT TO STANDARD WASHED STONE - SECTION 702 OF NHDOT STANDARD SPECIFICATIONS

FILTER COURSE *	
SIEVE SIZE	% PASSING BY WEIGHT
6"	100
# 4	70 - 100
# 200	0 - 6**

\* EQUIVALENT TO MODIFIED NHDOT 304.1 - SECTION 304 OF NHDOT STANDARD SPECIFICATIONS

\*\* LESS THAN 4% FINES

RESERVOIR COURSE *	
SIEVE SIZE	% PASSING BY WEIGHT
2 1/2"	100
2"	90 - 100
1 1/2"	35 - 70
1"	0 - 15
1/2"	0 - 5

\* EQUIVALENT TO STANDARD STONE SIZE #3 - AASHTO

POROUS ASPHALT MIX DESIGN CRITERIA	
SIEVE SIZE	% PASSING BY WEIGHT
3/4"	100
1/2"	85 - 100
3/8"	55 - 75
# 4	10 - 25
# 8	5 - 12
# 200	2 - 4

BINDER CONTENT (AASHTO T164) 5.8 - 6.5%

AIR VOID CONTENT (AASHTO D6752) 16 - 22%

DRAINDOWN (AASHTO D6390) ≤ 0.3%

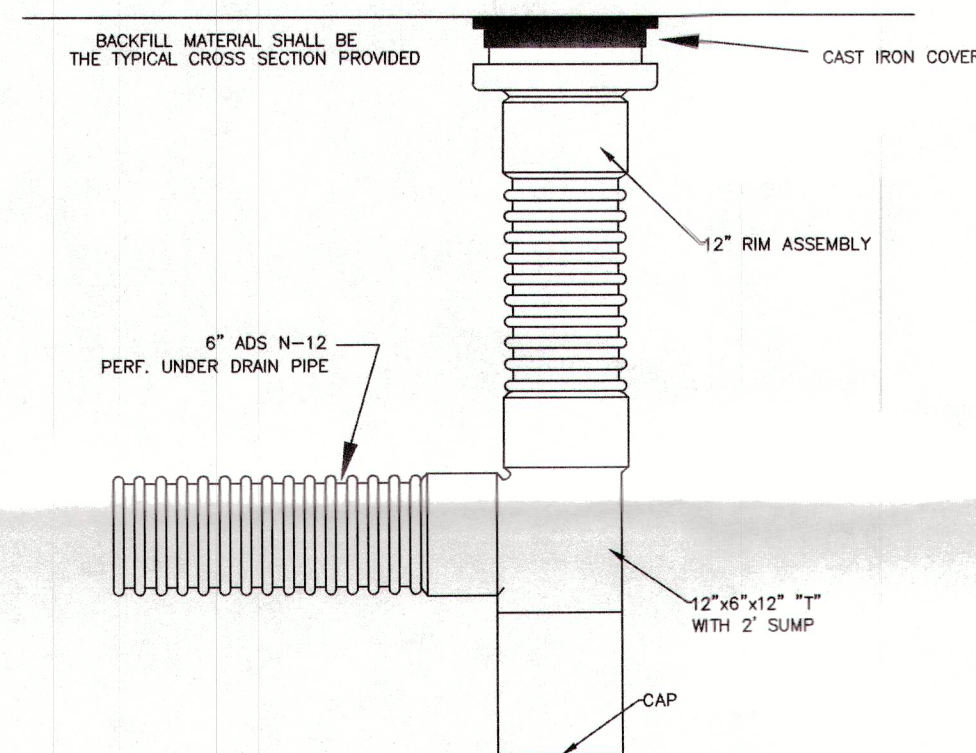
RETAINED TENSILE STRENGTH (AASHTO D6390) ≥ 80%

CANTABRO ABRASION (UNAGED) ≤ 20%

CANTABRO ABRASION (7 DAYS) ≤ 30%

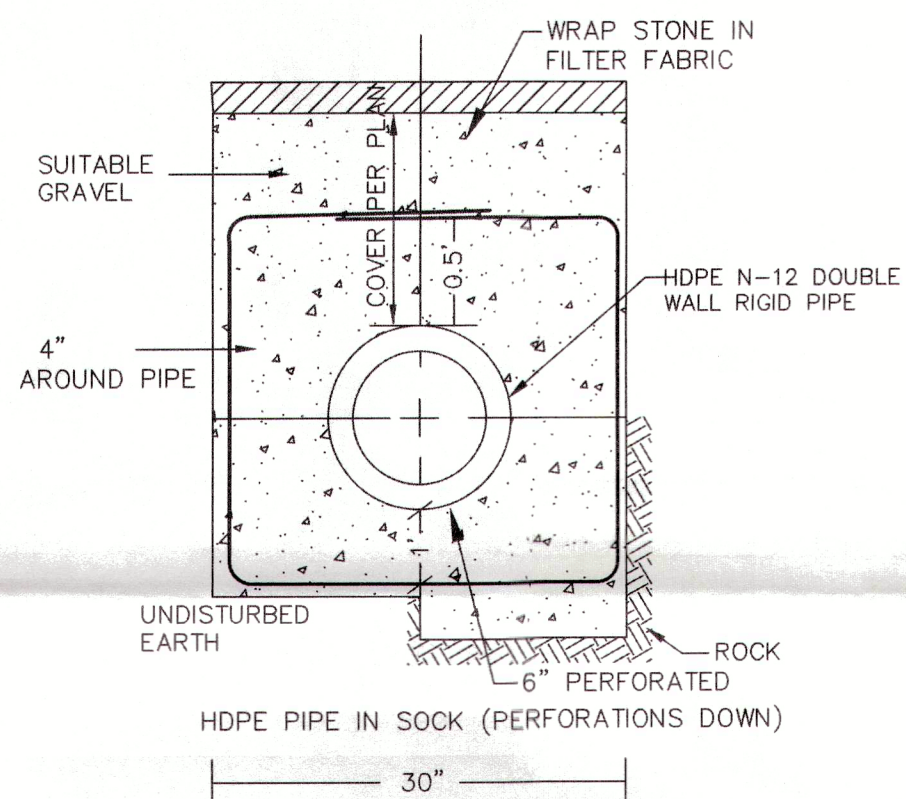
**POROUS ASPHALT PAVEMENT**  
NOT TO SCALE

C2



**ADS N-12, INLINE DRAIN/CLEANOUT**  
NOT TO SCALE USED FOR DOWNSPOUT CLEANOUTS

C3

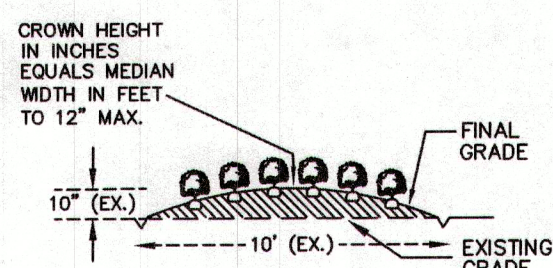


**UNDERDRAIN TRENCH DETAIL**  
NOT TO SCALE

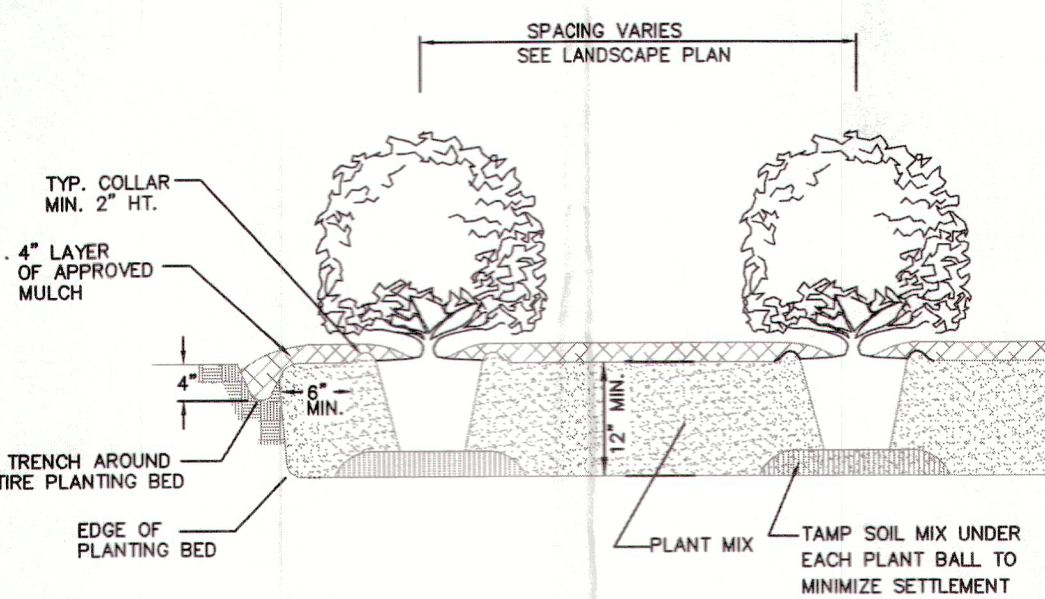
C4

NOTES:

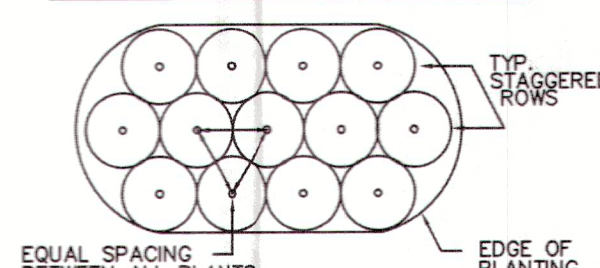
1. SCARIFY ROOT MASS OF CONTAINERIZED PLANT MATERIAL.
2. INSTALL CONTAINERIZED PLANTS AT FINISHED GRADE.
3. TAMP PLANTING MIX FIRMLY AS PIT IS FILLED AROUND EACH PLANT BALL.
4. OMIT COLLAR AROUND EACH SHRUB WHEN IRRIGATION SYSTEM IS PRESENT.
5. SOAK EACH PLANT BALL AND PIT IMMEDIATELY AFTER INSTALLATION.



**TYPICAL BED CROWNING**



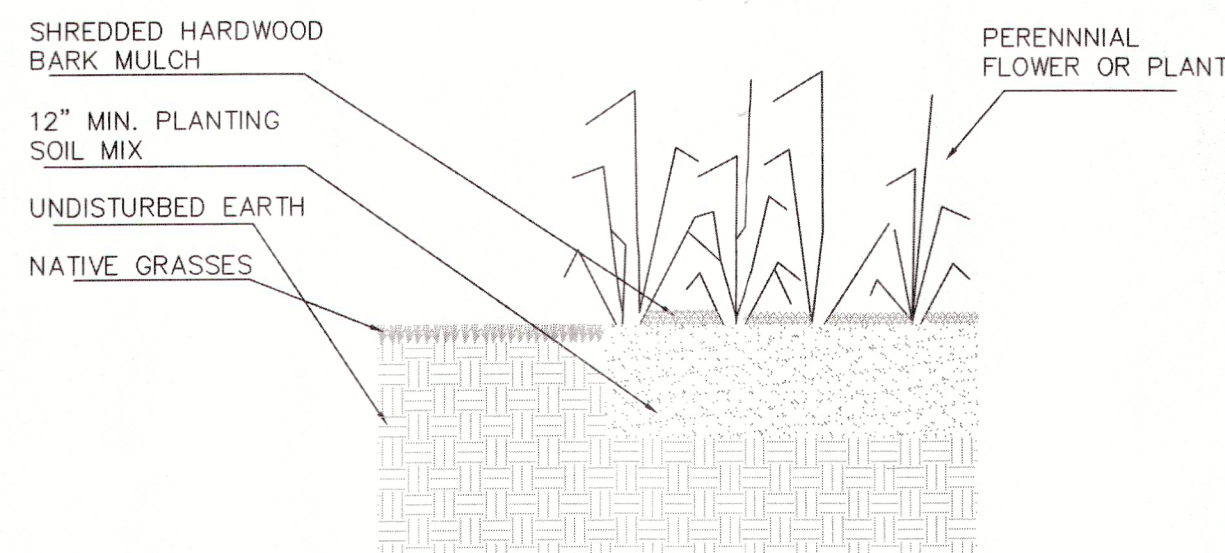
**TYPICAL PLANTING BED DETAIL**



**TYPICAL PLANTING BED PLAN**

**SHRUB & HEDGE PLANTING**

C5



**PERENNIAL PLANTING DETAIL**

DESCRIPTION	
REVISION	DATE

CONSTRUCTION DETAILS  
LAND OF  
MARIE C. MCKAY REVOCABLE TRUST  
122 PAUGUS PARK ROAD  
LACONIA, N.H.  
TAX MAP 287, BLOCK 178, LOT 7

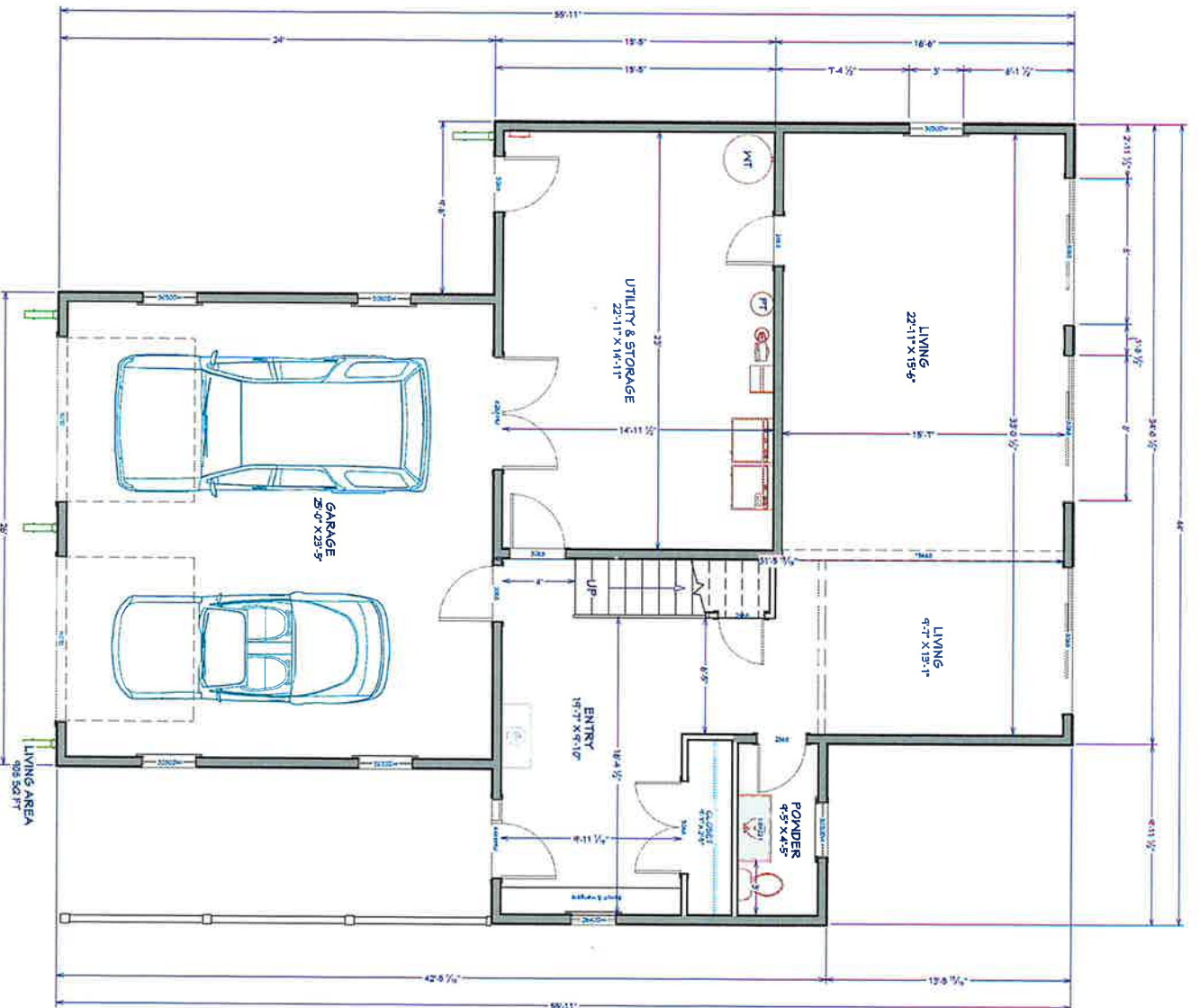
BERRY SURVEYING & ENGINEERING  
335 SECOND CROWN POINT ROAD  
BARRINGTON, NH 03825 (603)332-2863  
SCALE : 1 IN. EQUALS 10 FT.  
DATE : SEPTEMBER 11, 2025  
FILE NO. : DB 2024 - 143

STATE OF NEW HAMPSHIRE  
KENNETH A. BERRY  
No. 14266  
PROFESSIONAL ENGINEER



Marie McKay  
122 Paugus Park Road  
Laconia, N.H.

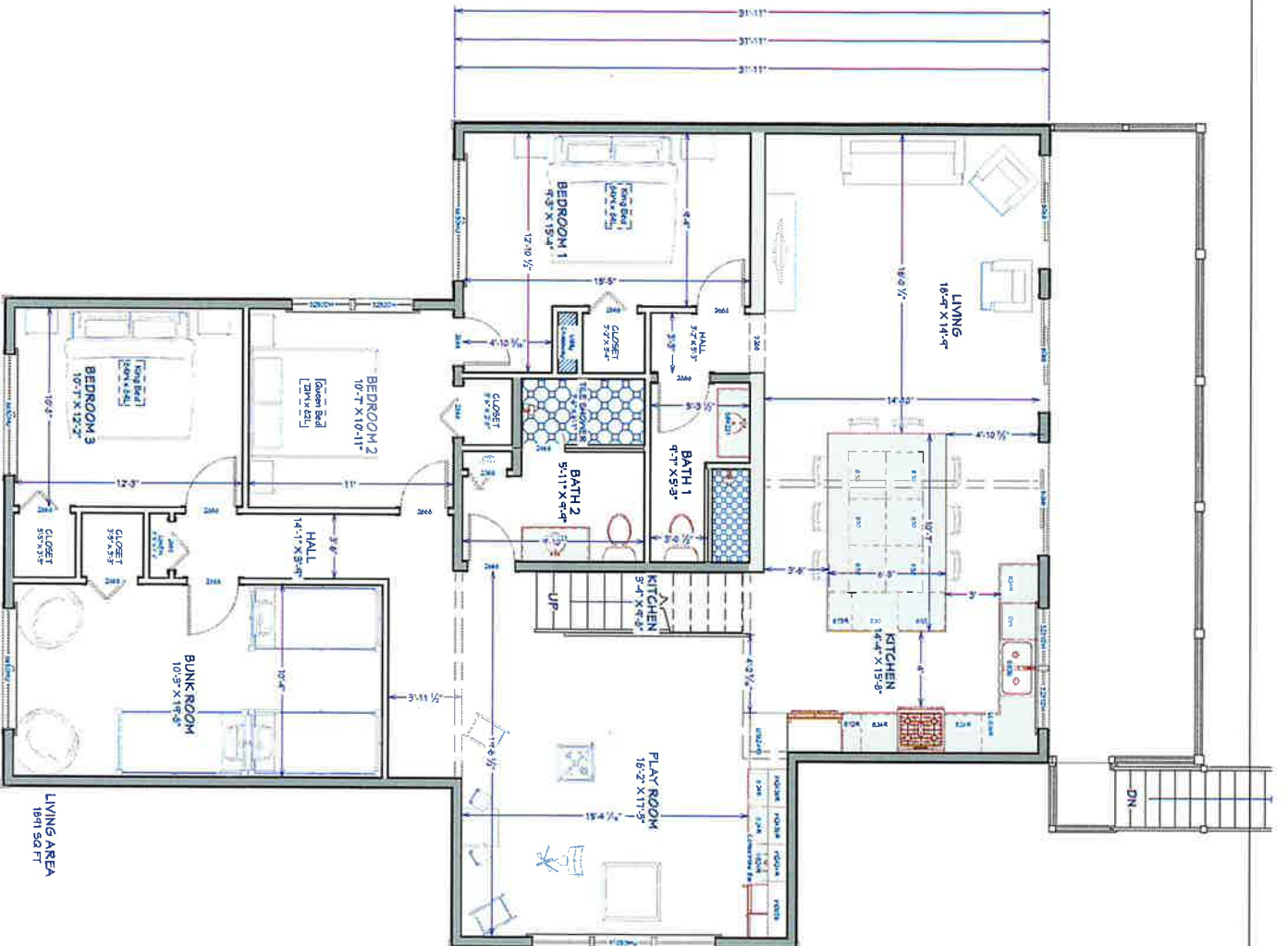
Title: McKay Addition & Remodel  
Revised: 6-26-2025  
By: OLC, JRL  
Revised: 5/2/1/25



Ground Floor

Marie McKay  
122 Paugus Park Road  
Laconia, N.H.

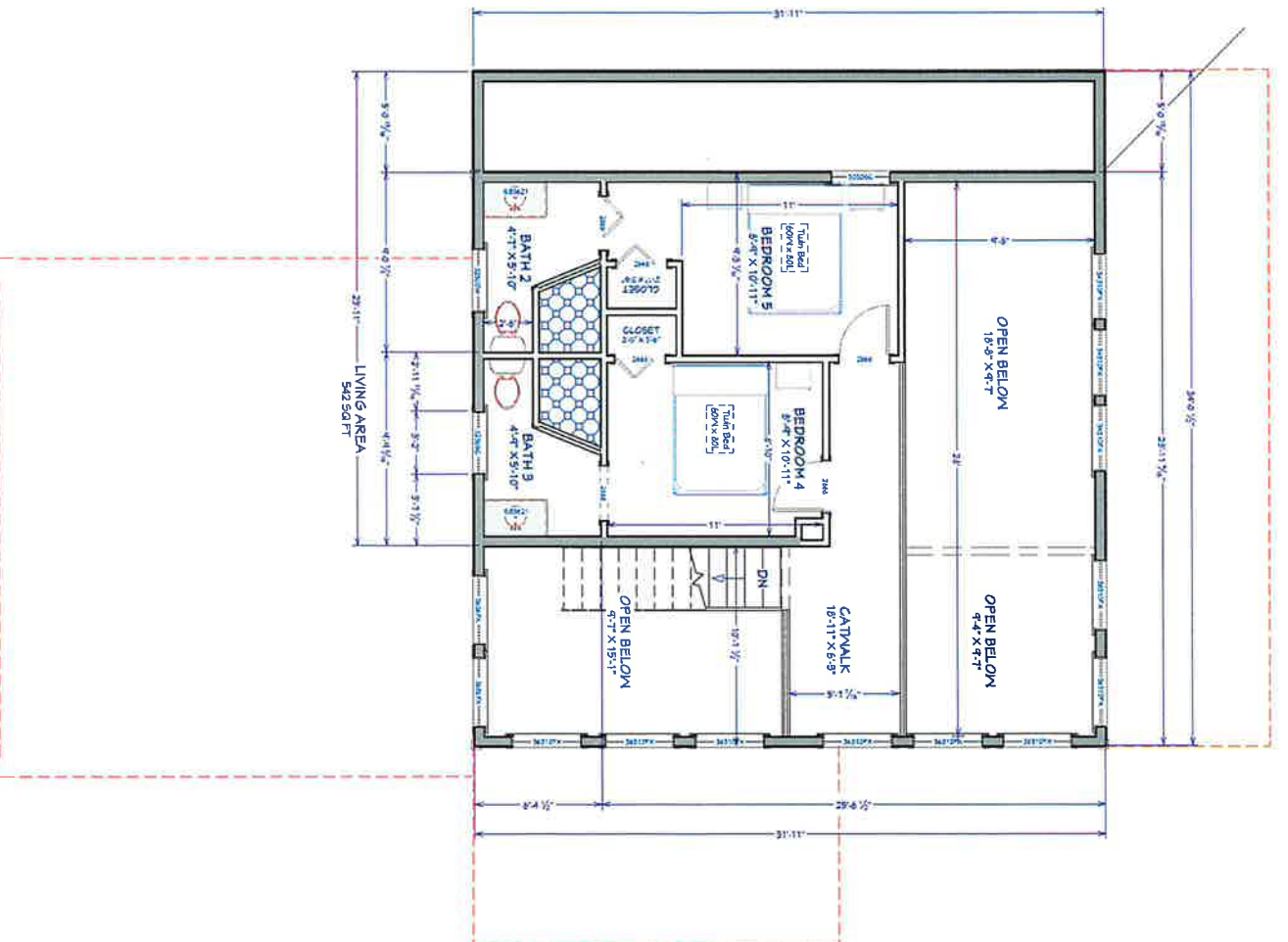
Title: McKay Addition & Remodel  
Revised: 6-26-2025  
By: OLC, JRL  
Revised: 5/21/25



1st Floor

**Marie McKay**  
**122 Paugus Park Road**  
**Laconia, N.H.**

Title: McKay Addition & Remodel  
Revised: 6-26-2025  
By: OLC, JRL  
Revised: 5/21/25



**2nd Floor**

#1



#3



#2



#4



PROJECT PHOTOS  
MARIE C. MCKAY  
122 PAUGUS PARK ROAD  
LACONIA, N.H.  
TAX MAP 287, LOT 178, SUB 7

## BERRY SURVEYING & ENGINEERING

335 SECOND CROWN POINT RD.  
BARRINGTON, N.H. 332-2863

SCALE : NONE

DATE : SEPTEMBER 16, 2025

FILE NO. : DB 2024-143



#5



#7



#6



#8



PROJECT PHOTOS  
MARIE C. MCKAY  
122 PAUGUS PARK ROAD  
LACONIA, N.H.  
TAX MAP 287, LOT 178, SUB 7

## BERRY SURVEYING & ENGINEERING

335 SECOND CROWN POINT RD.  
BARRINGTON, N.H. 332-2863

SCALE : NONE

DATE : SEPTEMBER 16, 2025

FILE NO. : DB 2024-143



#9



#11



#10



PROJECT PHOTOS  
MARIE C. MCKAY  
122 PAUGUS PARK ROAD  
LACONIA, N.H.  
TAX MAP 287, LOT 178, SUB 7

**BERRY SURVEYING & ENGINEERING**

335 SECOND CROWN POINT RD.  
BARRINGTON, N.H. 332-2863

SCALE : NONE

DATE : SEPTEMBER 16, 2025

FILE NO. : DB 2024-143







PAUGUS BAY

PAUGUS BAY

RS

APR 27/2004

















Application #:  
Fees Paid:  
Check #:  
Receipt #:

ZB2026-029  
\$198.00  
544

**ZONING BOARD OF ADJUSTMENT  
VARIANCE APPLICATION**

Name of Applicant: Brian & Debra Beaulieu  
Mailing Address: 278 Dockham Shore Rd., Gilford, NH 03249  
Owner (If same as applicant, write "same"): Same  
Mailing Address: Same  
Tax Map/ Lot # (s): Map 167, Lot 269-1 Zoning District (s): SFR & Shoreland Protection Overlay District  
Street Address: 17 Wentworth Cove Road

**OWNER AUTHORIZATIONS & STATEMENTS OF ASSURANCE:**

I hereby make application to the City of Laconia for the above-referenced property (ies) and the development as described. To the best of my knowledge the information provided herein is accurate and is in accordance with the Zoning Ordinance and land use regulations of the City, except where waivers are requested. The City of Laconia Zoning Board and/or city employees are authorized to enter the property (ies) for purposes of reviewing this proposal and for inspecting improvements as a result of an approval of this proposal. I understand that I am responsible for appearing, or having someone appear on my behalf, at any and all meetings before the Zoning Board.

Sign as appropriate (If agent or non-person please attach certification)

NOTE: Please attach an Applicant Contact Worksheet

**PROPERTY OWNER(S)**

Brian & Debra Beaulieu

Printed Name Here

Brian Beaulieu Debra Beaulieu

Signature of Property Owner(s)

12/16/25  
Date

**AGENT(S)**

Justin Daigneault - Granite Engineering, LLC

Printed Name Here

Justin Daigneault

Signature of Agent(s)

12/16/2025  
Date

NOTE: This application is not acceptable unless all required statements have been made. Additional information may be supplied on a separate sheet if the space provided is inadequate.

**REQUIRED ATTACHMENTS:**

- Abutters List (from <https://www.axisgis.com/LaconiaNH/>)
- Envelopes and Certified Mail Receipts (Filled out for all abutters)
- Plot Plan (Showing dimensions of proposed building, setback requirements, and encroachments into any setbacks.)

A variance is requested from article 235-19 section F(2)(b) of the Zoning Ordinance to permit \_\_\_\_\_  
Encroachment of 81 square feet of a raised deck into the 50' setback from Lake Winnepesaukee

Facts in support of granting the Variance:

1. Granting the variance would not be contrary to the public interest because:

See attached narrative.

2. If the variance were granted, the spirit of the ordinance would be observed because:

See attached narrative.

3. Granting the variance would do substantial justice because:

See attached narrative.

4. If the variance were granted, the values of the surrounding properties would not be diminished because:

See attached narrative.

5. Unnecessary Hardship

a. Owing to special conditions of the property that distinguish it from other properties in the area, denial of the variance would result in unnecessary hardship because:

i. No fair and substantial relationship exists between the general public purposes of the ordinance provision and the specific application of that provision to the property because:

See attached narrative.

ii. The proposed use is a reasonable one because:

See attached narrative.

-or-

b. If the criteria in subparagraph (a) are not established, an unnecessary hardship will be deemed to exist if, and only if, owing to special conditions of the property that distinguish it from other properties in the area, the property cannot be reasonably used in strict conformance with the ordinance, and a variance is therefore necessary to enable a reasonable use of it.



**Facts in support of granting the Variance:**

1. Granting the variance would not be contrary to the public interest because:

The proposal significantly reduces existing nonconformity within the 50-foot Lake Winnepesaukee waterfront setback. The existing development includes approximately 2,495 square feet of house and deck area within the setback. The proposed redevelopment relocates the residence entirely outside the setback, with only approximately 81 square feet of deck encroaching into the setback that was not previously encroached. This results in a substantial reduction of structural encroachment, improved shoreline conditions, and increased consistency with shoreland protection goals, thereby serving the public interest.

2. If the variance were granted, the spirit of the ordinance would be observed because:

The intent of Article 235-19, Section F(2)b is to protect Lake Winnepesaukee by limiting structural development close to the shoreline. The proposed project advances this intent by eliminating existing structures within the setback and replacing them with a conforming residence that substantially increases the setback distance of the primary structure from the lake. The limited deck encroachment represents a minimal and reduced impact compared to existing conditions and maintains the ordinance's protective purpose.

3. Granting the variance would do substantial justice because:

Granting the variance allows the applicant to modernize and improve the property while significantly reducing existing encroachments into the shoreline setback. Denial would perpetuate or incentivize continued use of outdated, nonconforming structures rather than encouraging redevelopment that improves compliance. The benefit to the applicant is proportionate and reasonable, while the public benefits from improved setback compliance and shoreline protection.

4. If the variance were granted, the values of the surrounding properties would not be diminished because:

The proposed redevelopment replaces multiple older structures with a single, code-compliant residence that is set farther back from the shoreline than existing conditions. This reduction in visual clutter and improvement in site layout is consistent with surrounding residential development patterns and is expected to enhance, rather than diminish, neighborhood character and property values.

**5. Unnecessary Hardship:**

- a. Owing to special conditions of the property that distinguish it from other properties in the area, denial of the variance would result in unnecessary hardship because:

The lot is constrained by its shoreline location, existing nonconforming development, and established building footprint patterns predating current zoning regulations. These conditions limit the ability to redevelop the property in full conformity without some encroachment. Strict application of the setback requirement would prevent reasonable redevelopment that substantially reduces nonconformity and improves compliance with current standards.

- i. No fair and substantial relationship exists between the general public purposes of the ordinance provision and the specific application of that provision to the property because:

Applying the 50-foot setback strictly to prohibit a minor deck encroachment, while allowing significantly larger existing encroachments to remain, does not further the ordinance's underlying public purpose. The proposed redevelopment materially advances shoreline protection goals by reducing encroachment area by over 90 percent, and denying the variance would not result in additional meaningful public benefit.



# ZONING & PLANNING BOARD APPLICATION FEES

Adopted by City Council 2/10/2020

[www.cityoflaconianh.org](http://www.cityoflaconianh.org)

www.cityoflaconiah.org

Application Type †	Basic Fee*	Additional Fees*	
Administrative Review	\$125.00	None apply	
Administrative Review Short Term Lodging Permit	\$250	Permit must be renewed every 2 years, fee authorized at that time.	
Minor Site Plan Committee (MSPC), Minor Site Plan or Change of Use between 5,000 and 10,000 SF#	\$100.00	None apply	
Planning Board Basic Site Plan, Site Plan Amendment or Change of Use over 10,000 SF#	\$200.00	Construction of new commercial structures, and additions	+ \$50 per each 1,000 SF# of new structure footprint
		Construction of new industrial structures and additions	+ \$30 per each 1,000 SF# of new structure footprint
		Construction of new residential units	+ \$50 per unit
		Principal Outdoor Uses	+ \$100 per acre (or portion over .5 acre) of developed area
		Parking or paving	+ \$20 per 1,000 SF#
Basic Subdivision (of Lots or Sites)	\$200.00	For 1-3 lots/sites (includes the original lot)	\$50 per lot/site
		For over 3 lots/sites (including original lot)	\$75 per lot/site
		Lot Line Adjustments	\$50 for each adjustment between every two lots
		Boundary Line Agreements	\$50 for each adjustment between every two lots
Basic Site Plan for establishment or expansion of parking lots over 25 spaces	\$500.00	None apply	
Design Review	\$100.00	None apply	
Conceptual Review	No Fee	None apply	
As-built Site Plan	\$100.00	None apply	
Miscellaneous Items/Fees			
Request for a continued hearing	\$25.00 for the first request, \$50. for each request after		
Request for extension of approval	\$25.00 for the first request, \$50. for each request after		
Request for Street Acceptance	\$100.00 Flat fee		
Conditional Use Permits	\$100.00 Per requirement		
Zoning Petitions	\$100.00		
Zoning Applications, Zoning Re-Hearings	\$125.00 ✓		
Lot Merger Applications	\$25.00		
Sign Permits	\$30.00 per sign		
Banner Sign Permits	\$50.00 per banner per week		
After-the-fact Applications	\$500 or double the regular application fee, whichever is greater, plus the normal application fee		
Abutter Notification	7x10 = \$70	\$10 per abutter, includes postal fees. Applicants wishing to pay the postal fees will be credited that amount. Applicant must prepare the mailing envelopes including affixing certified slip (return receipt not required).	
Recording Fees	Make payable to Belknap Country Registry of Deeds – amounts will vary depending on what is being recorded		

\*Application fees do not include recording fees.

†Submission of an application fee must accompany a complete application in order for that application to be placed on an agenda for review and/or public hearing.

p:\old\templates\planning board templates\planning board fees\fees.doc

**\$70 + \$125 = \$195.00**

Brian & Debra Beaulieu  
278 Dockham Shore Rd.  
Gilford, NH 03249

166-269-44

DUDLEY BETTE A TRUST/TRUS  
32 WENTWORTH COVE RD  
LACONIA, NH 03246

166-269-28

HOMSI RICHARD  
84 SUMMIT AVE  
LACONIA, NH 03246

167-270-2

LEPINE PHILIP J TRUST/TRU  
60 SUMMIT AV  
LACONIA, NH 03246

166-270-27.2

RAHILLY DEBRA A  
18 VERA RD  
MIDDLETON, MA 01949

166-269-43

### Consultants

Granite Engineering, LLC  
150 Dow Street, Tower 2, Suite 421  
Manchester, New Hampshire 03101

Marquis Contracting Group  
717 Daniel Webster Highway  
Merrimack, NH 03054

## OWNER AFFIDAVIT

I, Debra Beaulieu, hereby authorize Granite Engineering, LLC to submit local, state, and federal land use applications on my behalf, as they relate to the redevelopment of the property situated at 17 Wentworth Cove Road, Laconia NH and referenced on Tax Assessor's Map 167 Lot 269-1. Further, I authorize Granite Engineering, LLC to aid in the representation of said permits, as required, before the City of Laconia and the State of New Hampshire.

A handwritten signature in cursive script, reading "Debra Beaulieu", written in black ink. The signature is positioned above a horizontal line.

Debra Beaulieu  
17 Wentworth Cove Road  
Laconia, NH 03246



## GRANITE ENGINEERING, LLC

civil engineering • land planning • municipal services

December 19, 2025

City of Laconia Zoning Department  
Scott Pelchat  
Zoning Tech  
45 Beacon Street E  
Laconia, New Hampshire 03246

RE: 17 Wentworth Cove – ZBA Variance Application  
Tax Map 269 Lot 1  
17 Wentworth Cove Road  
Laconia, NH  
GE#2410221

Dear Mr. Pelchat,

Enclosed, please find an executed application and associated supporting material for the above referenced project, for an anticipated Zoning Board hearing on January 20, 2026.

Brian & Debra Beaulieu (Applicant) proposes to raze an existing single-family residence and construct a new single-family residence located at 17 Wentworth Cove Road in Laconia, NH (Tax Map 269 Lot 1). The property is located within the SFR & Shoreland Protection Overlay District.

The property includes an Application to the ZBA for a variance request for encroachment into the 50' waterfront setback. The existing development includes approximately 2,495 square feet of house and deck area within the setback. The proposed redevelopment relocates the residence entirely outside the setback, with only approximately 81 square feet of deck encroaching into the setback that was not previously encroached.

We are pleased to submit the following items for consideration in relation to this project:

1. One (1) copy of an Executed Zoning Board Variance Application with supporting narrative;
2. One (1) copy of the Zoning Application Fees
3. One (1) copy of certified list of abutters
4. One (1) copy of a Signed Owners and Applicant Affidavit;
5. One (1) set of envelopes with postage for use in abutter notification;
6. One (1) full size copies of the plans;
7. Checks to cover the various application fees calculated as follows:

Variance Request	= \$125.00
Abutter Notification	
5 Abutter x \$10	= \$50
2 Owner/Applicant/Consultants x \$10	= \$20
Check # 544	\$195.00

If you need any further information or if you have any questions, don't hesitate to contact this office.

Best Regards,

A handwritten signature in black ink, appearing to read "Justin Daigneault", with a long horizontal flourish extending to the right.

Justin Daigneault  
*Project Manager*



NO.	DATE	REVISIONS
0	8/29/2025	PROJECT SUBMITTAL
1	9/29/2025	INVESTIGATE SHORELAND COMMENTS

OWNER: BRIAN & DEBRA BEAULIEU  
17 WENTWORTH COVE ROAD  
LACONIA, NH 03246

APPLICANT: BRIAN & DEBRA BEAULIEU  
17 WENTWORTH COVE ROAD  
LACONIA, NH 03246

**GRANITE ENGINEERING**  
civil engineering • land planning • municipal services

150 Dow Street, Tower 2, Suite 421  
Manchester, New Hampshire 03101  
603.518.8030

www.GraniteEng.com

STAMP:

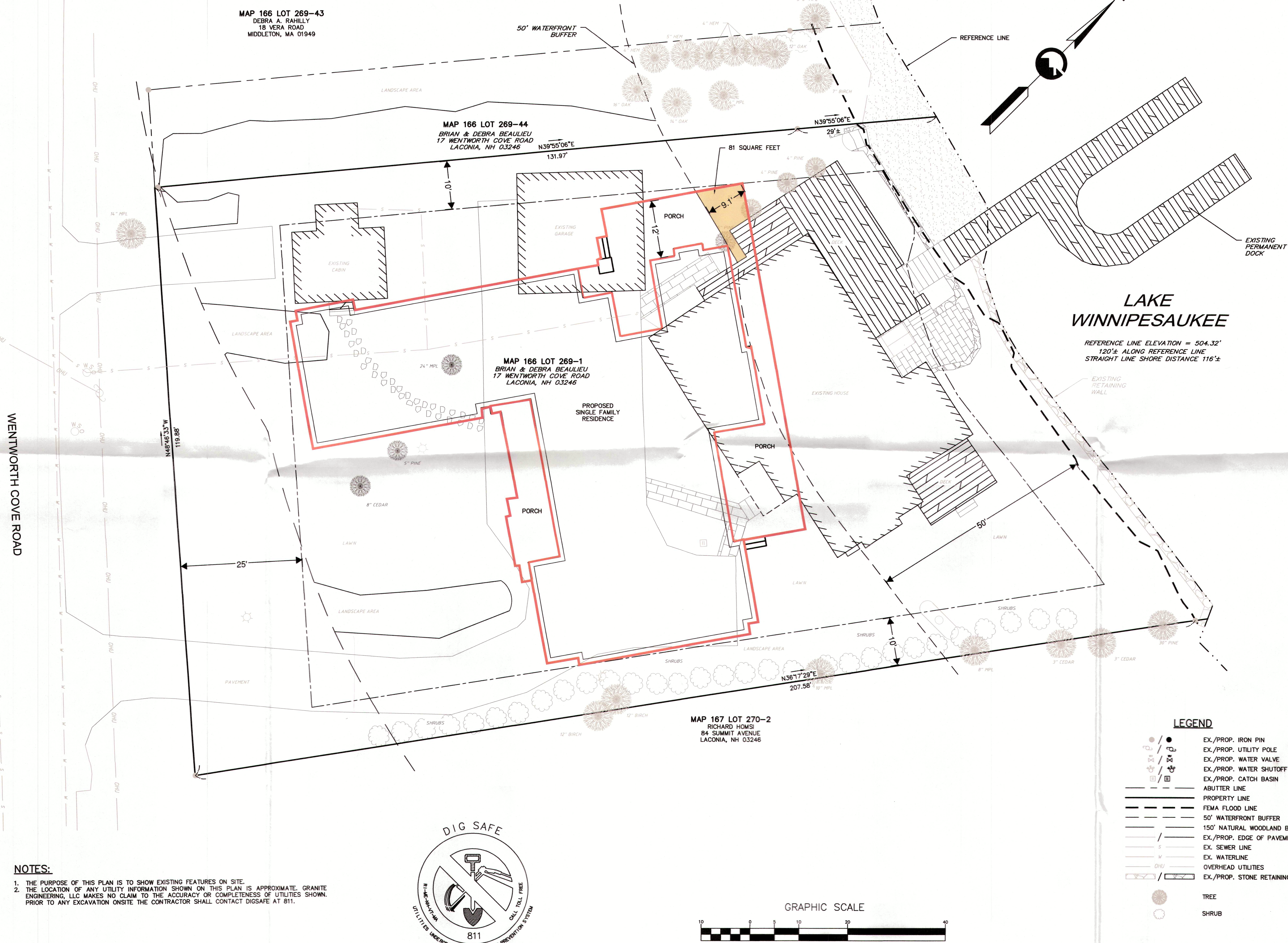
LOCATION: TAX MAP 167 LOT 269-1  
17 WENTWORTH COVE ROAD  
LACONIA, NEW HAMPSHIRE  
BELKNAP COUNTY

PROJECT: 17 WENTWORTH COVE

TITLE: EXISTING CONDITIONS PLAN

PROJECT No. DATE: 24-1022-1 AUGUST 15, 2025 SCALE: HORIZ: 1"=10'

SHEET: 1 OF 1



NO.	DATE	REVISIONS
0	8/29/2025	PROJECT SUBMITTAL
1	9/29/2025	INVESTIGATE SHORELAND COMMENTS

OWNER: BRIAN & DEBRA BEAULIEU  
17 WENTWORTH COVE ROAD  
LACONIA, NH 03246

APPLICANT: BRIAN & DEBRA BEAULIEU  
17 WENTWORTH COVE ROAD  
LACONIA, NH 03246

**GRANITE ENGINEERING**  
civil engineering • land planning • municipal services

150 Dow Street, Tower 2, Suite 421  
Manchester, New Hampshire 03101  
603.518.8030

www.GraniteEng.com

STAMP:

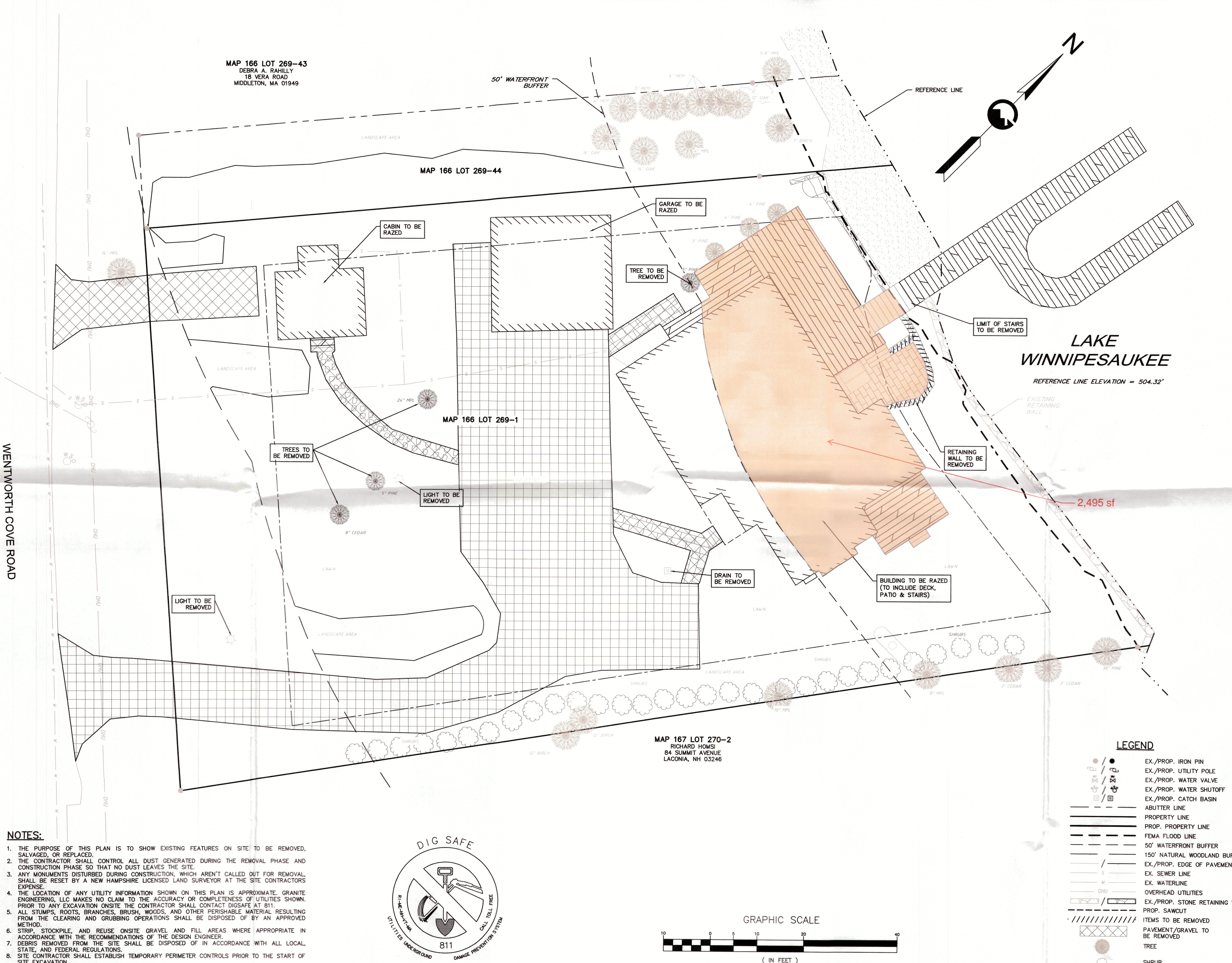
LOCATION: TAX MAP 167 LOT 269-1  
17 WENTWORTH COVE ROAD  
LACONIA, NEW HAMPSHIRE  
BELKNAP COUNTY

PROJECT: 17 WENTWORTH COVE

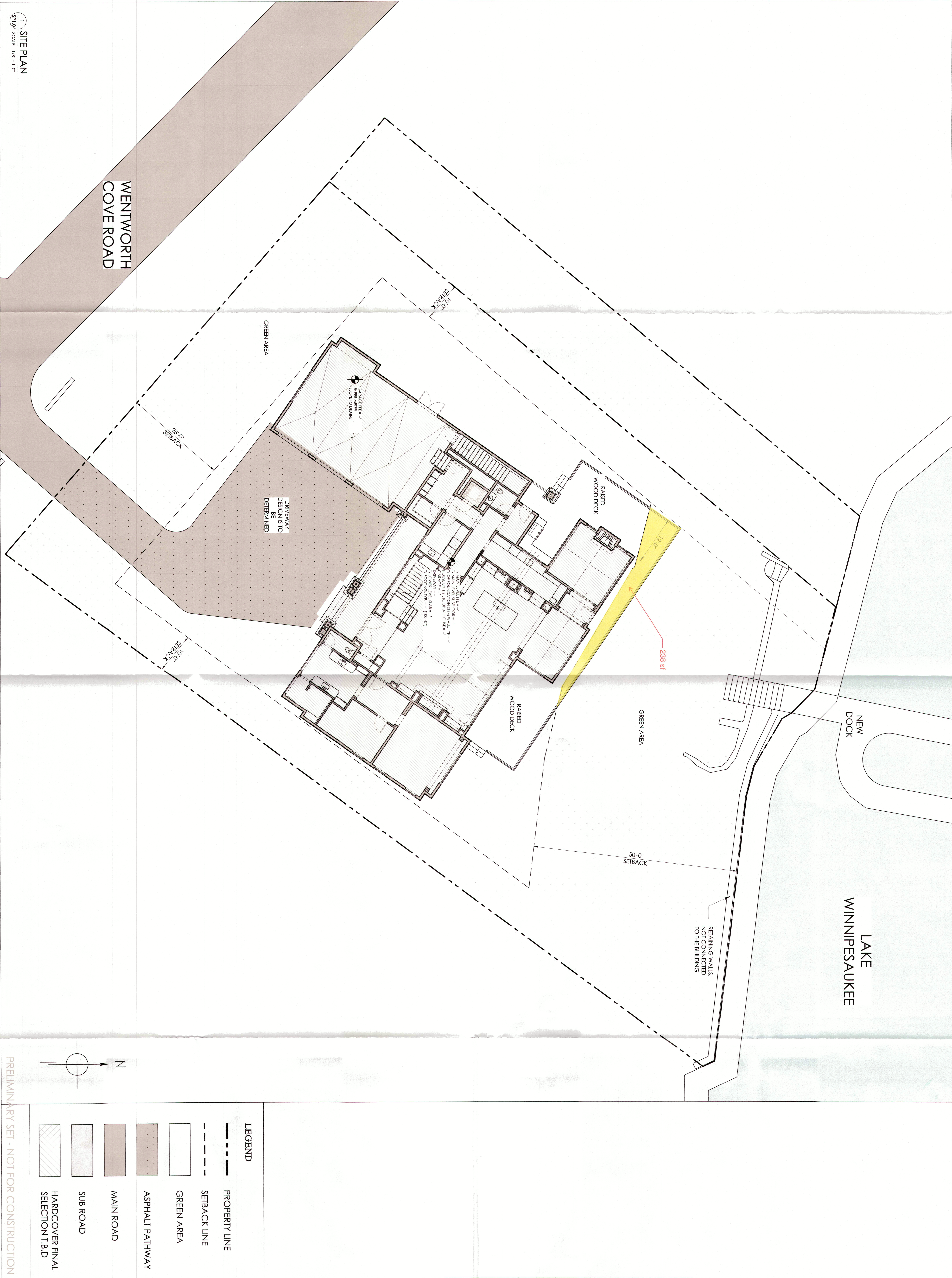
TITLE: REMOVAL PLAN

PROJECT No. DATE: 24-1022-1 AUGUST 15, 2025 SCALE: HORIZ: 1"=30'

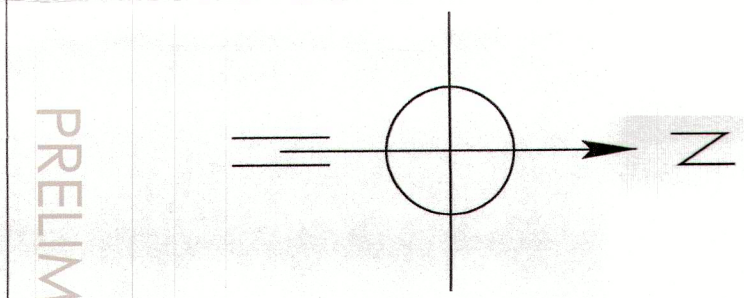
SHEET: 2 OF 5







1 SITE PLAN  
SP1.0 SCALE: 1/8" = 1'-0"



PRELIMINARY SET - NOT FOR CONSTRUCTION

LEGEND	
	PROPERTY LINE
	SETBACK LINE
	GREEN AREA
	ASPHALT PATHWAY
	MAIN ROAD
	SUB ROAD
	HARDCOVER FINAL SELECTION T.B.D

BEAULIEU RESIDENCE  
17 WENTWORTH COVE RD.  
LACONIA, NH 03246

PROJECT NO.: 303

SHEET:  
**SP1.0**  
SITE PLAN

© James McNeel Architecture & Design, LLC  
THESE ARCHITECTURAL PLANS AND THE HOME CONSTRUCTED PURSUANT TO THE PLANS ARE THE EXCLUSIVE COPYRIGHTED PROPERTY OF JAMES McNEEL ARCHITECTURE & DESIGN, LLC AND ARE PROTECTED BY UNITED STATES COPYRIGHT LAW. ANY UNAUTHORIZED USE OF THESE PLANS IS STRICTLY PROHIBITED.  
Copyright © 2023

JMAD ARCHITECTURE

275 Market Street Suite 135  
Minneapolis, MN 55405  
877-796-JMAD  
www.JamesMcNeelArchitectureAndDesign.com

ISSUE:  
2025.12.12





RECEIVED

DEC 29 2025

City of Laconia  
Planning/Zoning

Application #:

Fees Paid:

Check #:

Receipt #:

ZB2024-030

\$275.00

3619

**ZONING BOARD OF ADJUSTMENT  
SPECIAL EXCEPTION APPLICATION**

Name of Applicant: Sky View Acres, LLC, Peter Grenier, duly authorized

Mailing Address: PO Box 1926, Concord, NH 03302

Owner (If same as applicant, write "same"): Same

Mailing Address: \_\_\_\_\_

Tax Map/ Lot # (s): 255/241-02 Zoning District (s): RR1 and RR2

Street Address: 238 White Oaks Road, Laconia

**OWNER AUTHORIZATIONS & STATEMENTS OF ASSURANCE:**

I hereby make application to the City of Laconia for the above-referenced property (ies) and the development as described. To the best of my knowledge the information provided herein is accurate and is in accordance with the Zoning Ordinance and land use regulations of the City, except where waivers are requested. The City of Laconia Zoning Board and/or city employees are authorized to enter the property (ies) for purposes of reviewing this proposal and for inspecting improvements as a result of an approval of this proposal. I understand that I am responsible for appearing, or having someone appear on my behalf, at any and all meetings before the Zoning Board.

Sign as appropriate (If agent or non-person please attach certification)

NOTE: Please attach an Applicant Contact Worksheet

**PROPERTY OWNER(S)**

Peter Grenier, Duly authorized

Printed Name Here

Signature of Property Owner(s)

12/18/2025

Date

**AGENT(S)**

John G. Cronin, Esq.

Printed Name Here

Signature of Agent(s)

12/18/2025

Date

NOTE: This application is not acceptable unless all required statements have been made. Additional information may be supplied on a separate sheet if the space provided is inadequate.

**REQUIRED ATTACHMENTS:**

- Abutters List (from <https://www.axisgis.com/LaconiaNH/>)
- Envelopes and Certified Mail Receipts (Filled out for all abutters)
- Plot Plan (Showing dimensions of proposed building, setback requirements, and encroachments into any setbacks.)

A Special Exception is requested for the use of a campground as specifically authorized in Zoning Ordinance, Table of Permitted Uses. Article Chap. 235 Section Attachment 2 - Table of permitted uses

---

---

Facts in support of granting the Special Exception:

- a. The use requested is specifically authorized in this chapter.

Please see attached

---

---

- b. The requested use will not create undue traffic congestion or unduly impair pedestrian safety.

Please see attached

---

---

- c. The requested use will not overload any public water, drainage or sewer system or any other municipal system, nor will there be any significant increase in stormwater runoff onto adjacent property or streets.

Please see attached

---

---

- d. The requested use will not create excessive demand for municipal police, fire protection, schools or solid waste disposal services.

Please see attached

---

---

- e. Any special provisions for the use as set forth in this chapter are fulfilled.

Please see attached

---

---

- f. The requested use will not create hazards to the health, safety, or general welfare of the public, nor be detrimental to the use of or out of character with the adjacent neighborhood.

Please see attached

---

---

- g. The proposed location is appropriate for the requested use.

Please see attached

---

---

- h. The requested use is consistent with the spirit and intent of this chapter and the Master Plan.

Please see attached

---

---

## **SPECIAL EXCEPTION ATTACHMENT**

Sky View Acres, LLC (the “Applicant”) seeks a special exception to develop a campground for recreational vehicles on 238 White Oaks Road, Laconia, New Hampshire (“Property”). The Property is 10.63 acres within the Residential Rural District (RR1) and the Residential Rural Corridor District (“RR2”). The majority of the Property, fronting on White Oaks Road, is located in the RR2 Zoning District. The rear section of the Property is located in the RR1 Zoning District. The Property currently has a house on it that is in a state of disrepair.

The Applicant initially proposed to develop the Property as a colonial style village of duplexes with circular driveways. The initial development plan included 11 structures with 22 duplex homes. The feedback from the public and the Honorable Board was the proposal was too dense and duplex style homes were not consistent with the area. As discussed at the hearing, the Applicant and its consulting engineer returned to the drawing board to revise the project to address the concerns raised at the hearing.

The revised proposal was substantially different. The density was reduced and the homes were limited to single family residences which are consistent with the character of the neighborhood. The design remained influenced by colonial architecture in the village style consistent with early colonial development. Despite the changes and consideration that the ordinance was adopted prior to the extension of municipal sewer, select neighbors indicated their intent to oppose the revised proposal. Based on these comments and the clear indication that the neighbors do not want housing on the Property, the Applicant has changed course.

The Applicant heard the concerns regarding traffic and year-round homes. In place of houses, the Applicant is proposing to build a campground for recreational vehicles. The proposed campground will be a vacation spot for those looking to rent a pad for their recreational vehicle. The proposed campground will include a pool and other amenities for the campers. The Applicant seeks a special exception for the campground which is an attempt for the Applicant to address the concerns of the neighbors while exercising its right to make reasonable use of its property.

### **RELIEF REQUESTED**

235 - Attachment 2 - Table of Permitted Use – Campground, RV/Tent – Special Exception

### **SPECIAL EXCEPTION ELEMENTS**

#### **1. The use is specifically authorized by this chapter:**

The proposed campground, RV/tent use is authorized in the RR1 and RR2 zones by special exception as stated in Section 235, Attachment 2:5.

**2. The requested use will not create undue traffic congestion or impair pedestrian safety:**

The proposed recreational vehicle campground will not create undue traffic congestion or impair safety. The Applicant will provide a traffic generation memo on or before the day of the meeting in order to show the estimated traffic caused by the campground. The intent of the proposed park is to be a place where campers may stay on-site and enjoy the pool and other amenities. Further, the Property will be used seasonally, limiting when cars will be coming and going.

**3. The requested use will not overload any public water, drainage or sewer system or any other municipal system, nor will there be any significant increase in stormwater runoff onto adjacent property or streets:**

The campground will not overload any public water, drainage or sewer system or other municipal system. Since the creation of the RR1 and RR 2 Districts, the City of Laconia has expanded its municipal sewer which is now available to service the Property. The Property will also be serviced by a community water system. The Property will have adequate drainage for the proposed use as required by local and state regulation.

**4. The requested use will not create excessive demand for municipal police, fire protection, schools or solid waste disposal services:**

The proposed campground is intended to be a place where camping enthusiasts will want to relax and enjoy the rural character of Laconia. The purpose of the campground is to provide a nice experience to all campers. The campground is unlikely to create an excessive demand for municipal police or fire protection. The Applicant will provide solid waste disposal sites as required by ordinance, and all services needed to maintain a clean campground and protect the environment. Because the campground cannot be a permanent residence for the campers, it will not add new students to the schools.

**5. Any special provisions for the use as set forth in this chapter are fulfilled:**

The Applicant will fulfill any and all special provisions that apply to the campground including but not limited to dimensional requirements.

**6. The requested use will not create hazards to the health, safety or general welfare of the public, not be detrimental to the use of or out of character with the adjacent neighborhood.**

The campground will be a self-contained seasonal community. The Applicant is proposing to build a community for people looking to vacation in the Lakes Region in a relaxing location. The campground will have municipal sewer and a community water supply. The applicant will provide a traffic report with information regarding any impact on the local traffic patterns.

The campsite will be buffered from the abutting properties by a tree line to ensure privacy. The proposed use will not be out of character with the neighborhood because the Property is a 10.63-acre parcel. Campsites are common in rural areas. Additionally, the Property abuts a condominium association and is in close proximity to the Daniel Webster Highway. The overall area around the Property is not strictly single-family homes. Further, there is another campground about two miles from the Property off of White Oaks Road.

**7. The proposed location is appropriate for the requested use:**

The Property is appropriate for a campground because it is large enough to provide a reasonable number of sites and amenities while maintaining buffers from the abutting properties. The Applicant is proposing a campsite with a pool, dog park, multi-use athletic courts, kids play area, event pavilion, general store, and even on-site laundry. All of these amenities will likely keep many campers on-site for the majority of their stay or at least limit their traveling. When campers do leave, they are close to Paugus Bay and various stores and restaurants which will be a benefit to Laconia's businesses.

The Applicant has made a number of attempts to find a productive use of the Property. The Applicant has heard the concerns of the neighbors and changed its plans to address the concerns multiple times now. This latest proposal is meant to make the highest and best use of the land without overly burdening the neighbors. The seasonal use will provide additional tourism to the area while allowing for times that the Property is not in use.

**8. The requested use is consistent with the spirit and intent of this chapter and the Master Plan.**

The campsite is consistent with the spirit and intent of the chapter of the Zoning Ordinance because it is a use that is not uncommon in rural areas. The Property is unique because of its proximity to local businesses but it is in a rural zone. The Applicant is attempting to balance the desires of the neighbors with its reasonable use of the Property.

The Laconia Master Plan notes that one guiding principal is that "Laconia will be an attractor for a vibrant citizenry of all ages, and seasonal and full-time residents." Master Plan Page 4 (Adopted May 8, 2018). The proposed campground helps Laconia meet this principal by allowing campers to enjoy Laconia on a seasonal basis. Seasonal residents will patronize local businesses and be a boost to the local economy without adding students to the schools.

**LETTER OF AUTHORITY/PERMISSION**

The undersigned, being the owner of the property known as 238 White Oaks Road, Map 255, Lot 241-2, hereby grants authority and consent to attorneys at Cronin, Bisson & Zalinsky, P.C. to sign and file ZBA and Planning Board applications and any related materials on my behalf and deliver the same to the Town of Laconia, represent me at any hearing(s) concerning these applications, and perform all other necessary actions in connection with such applications.

  
Signature

Peter Grenier,  
Duly Authorized for Skyview Acres, LLC

12-18-2025  
Date





# 100 feet Abutters List Report

Laconia, NH

December 18, 2025

## Subject Property:

Parcel Number: 255-241-2  
CAMA Number: 255-241-2  
Property Address: 238 WHITE OAKS RD

Mailing Address: SKYVIEW ACRES LLC  
PO BOX 1926  
CONCORD, NH 03302

---

## Abutters:

Parcel Number: 255-241-1  
CAMA Number: 255-241-1  
Property Address: 188 WHITE OAKS RD

Mailing Address: INGRAM DEAN R 2000 REV TST/TSTEE  
INGRAM SUZANNE C 2000 REV  
TST/TSTEE  
188 WHITE OAKS RD  
LACONIA, NH 03246

Parcel Number: 255-241-3  
CAMA Number: 255-241-3  
Property Address: 252 WHITE OAKS RD

Mailing Address: JOYCE GLENN & MARGO 2022 TRUST  
JOYCE GLENN C & MARGARITE L  
TRUSTEES  
252 WHITE OAKS RD  
LACONIA, NH 03246

Parcel Number: 255-241-4  
CAMA Number: 255-241-4  
Property Address: 255 WHITE OAKS RD

Mailing Address: BIRD IAN M & SAPACK MARY A  
255 WHITE OAKS RD  
LACONIA, NH 03246

Parcel Number: 255-241-5  
CAMA Number: 255-241-5  
Property Address: 235 WHITE OAKS RD

Mailing Address: EMERY ALEX G & GAIL P 2004 TRUST  
EMERY GAIL P TRUSTEE  
235 WHITE OAKS RD  
LACONIA, NH 03246

Parcel Number: 255-241-6  
CAMA Number: 255-241-6  
Property Address: 209 WHITE OAKS RD

Mailing Address: RAY FRANCINE M  
209 WHITE OAKS RD  
LACONIA, NH 03246

Parcel Number: 255-241-7  
CAMA Number: 255-241-7  
Property Address: 201 WHITE OAKS RD

Mailing Address: GREENWOOD DANIEL BORDEAU  
MIKAYLA  
201 WHITE OAKS RD  
LACONIA, NH 03246

Parcel Number: 255-241-8  
CAMA Number: 255-241-8  
Property Address: 191 WHITE OAKS RD

Mailing Address: WIRTH JULIE RAE  
191 WHITE OAKS RD  
LACONIA, NH 03246

Parcel Number: 254-248-8  
CAMA Number: 254-248-8.010  
Property Address: 257 WEIRS BY #10

WOODWORTH WILDER LEE & PAMELA  
SUSAN  
257 WEIRS BV #10  
LACONIA, NH 03246

Parcel Number: 254-248-8  
CAMA Number: 254-248-8.010  
Property Address: 257 WEIRS BV #35

DOMO IN AETERNUM REV TRUST  
ARRIGHI ROBERT & JOLENE A  
TRUSTEES  
14 BRIDGET CR  
GILFORD, NH 03249

Parcel Number: 254-248-8  
CAMA Number: 254-248-8.010  
Property Address: 257 WEIRS BV #17

OCONNOR PATRICIA A & MARK F  
2403 PHEASANT CREEK LN  
PEABODY, MA 01960



www.cai-tech.com

Data shown on this report is provided for planning and informational purposes only. The municipality and CAI Technologies are not responsible for any use for other purposes or misuse or misrepresentation of this report.

4/18/2025

Verified 9/23/2025

Abutters List Report - Laconia, NH

Page 1 of 1

# ABUTTER LIST

PAGE 2

Parcel Number: CAMA Number: Property Address:	254-248-8 254-248-8.016 257 WEIRS BV #16	LINDSEY CHRISTOPHER T & LYNNE 182 STONINGTON DR MANCHESTER, NH 03109
Parcel Number: CAMA Number: Property Address:	254-248-8 254-248-8.034 257 WEIRS BV #34	ROWLAND MICHAEL T & MARYCLAIRE E 16 SUMMER PATH WAY PEMBROKE, MA 02359
ENGINEER	BENCHMARK ENGINEERING INC 50 NASHUA ROAD, SUITE 305 LONDONDERRY, NH 03053	
ATTORNEY	JOHN G. CRONIN, ESQ. CRONIN, BISSON & ZALINSKY, P.C. 722 CHESTNUT STREET MANCHESTER, NH 03105	

SKYVIEW ACRES LLC  
PO BOX 1926  
CONCORD, NH 03302

SKYVIEW ACRES LLC  
PO BOX 1926  
CONCORD, NH 03302

OCONNOR PATRICIA A & MARK F  
2403 PHEASANT CREEK LN  
PEABODY, MA 01960

INGRAM DEAN R 2000 REV TST/TSTEE  
INGRAM SUZANNE C 2000 REV  
TST/TSTEE  
188 WHITE OAKS RD  
LACONIA, NH 03246

INGRAM DEAN R 2000 REV TST/TSTEE  
INGRAM SUZANNE C 2000 REV  
TST/TSTEE  
188 WHITE OAKS RD  
LACONIA, NH 03246

OCONNOR PATRICIA A & MARK F  
2403 PHEASANT CREEK LN  
PEABODY, MA 01960

JOYCE GLENN & MARGO 2022 TRUST  
JOYCE GLENN C & MARGARITE L  
TRUSTEES  
252 WHITE OAKS RD  
LACONIA, NH 03246

JOYCE GLENN & MARGO 2022 TRUST  
JOYCE GLENN C & MARGARITE L  
TRUSTEES  
252 WHITE OAKS RD  
LACONIA, NH 03246

LINDSEY CHRISTOPHER T &  
LYNNE  
182 STONINGTON DR  
MANCHESTER, NH 03109

BIRD IAN M & SAPACK MARY A  
255 WHITE OAKS RD  
LACONIA, NH 03246

BIRD IAN M & SAPACK MARY A  
255 WHITE OAKS RD  
LACONIA, NH 03246

LINDSEY CHRISTOPHER T &  
LYNNE  
182 STONINGTON DR  
MANCHESTER, NH 03109

EMERY ALEX G & GAIL P 2004 TRUST  
EMERY GAIL P TRUSTEE  
235 WHITE OAKS RD  
LACONIA, NH 03246

EMERY ALEX G & GAIL P 2004 TRUST  
EMERY GAIL P TRUSTEE  
235 WHITE OAKS RD  
LACONIA, NH 03246

ROWLAND MICHAEL T &  
MARYCLAIRE E  
16 SUMMER PATH WAY  
PEMBROKE, MA 02359

RAY FRANCINE M  
209 WHITE OAKS RD  
LACONIA, NH 03246

RAY FRANCINE M  
209 WHITE OAKS RD  
LACONIA, NH 03246

ROWLAND MICHAEL T &  
MARYCLAIRE E  
16 SUMMER PATH WAY  
PEMBROKE, MA 02359

GREENWOOD DANIEL BORDEAU  
MIKAYLA  
201 WHITE OAKS RD  
LACONIA, NH 03246

GREENWOOD DANIEL BORDEAU  
MIKAYLA  
201 WHITE OAKS RD  
LACONIA, NH 03246

BENCHMARK ENGINEERING INC  
50 NASHUA ROAD, SUITE 305  
LONDONDERRY, NH 03053

WIRTH JULIE RAE  
191 WHITE OAKS RD  
LACONIA, NH 03246

WIRTH JULIE RAE  
191 WHITE OAKS RD  
LACONIA, NH 03246

BENCHMARK ENGINEERING INC  
50 NASHUA ROAD, SUITE 305  
LONDONDERRY, NH 03053

WOODWORTH WILDER LEE &  
PAMELA SUSAN  
257 WEIRS BV #10  
LACONIA, NH 03246

WOODWORTH WILDER LEE &  
PAMELA SUSAN  
257 WEIRS BV #10  
LACONIA, NH 03246

JOHN G. CRONIN, ESQ.  
CRONIN, BISSON & ZALINSKY P.C  
722 CHESTNUT STREET  
MANCHESTER, NH 03105

DOMO IN AETERNUM REV TRUST  
ARRIGHI ROBERT & JOLENE A  
TRUSTEES  
14 BRIDGET CR  
GILFORD, NH 03249

DOMO IN AETERNUM REV TRUST  
ARRIGHI ROBERT & JOLENE A  
TRUSTEES  
14 BRIDGET CR  
GILFORD, NH 03249

JOHN G. CRONIN, ESQ.  
CRONIN, BISSON & ZALINSKY P.C  
722 CHESTNUT STREET  
MANCHESTER, NH 03105









GENERAL STORE / LAUNDRY FACILITIES

EVENT / SHOW PAVILION

SEPARATE ADULTS AND KIDS POOLS

KIDS PLAY AREA

MULTI-USE ATHLETIC COURTS

CORN HOLE / HORSESHOE

DOG PARK









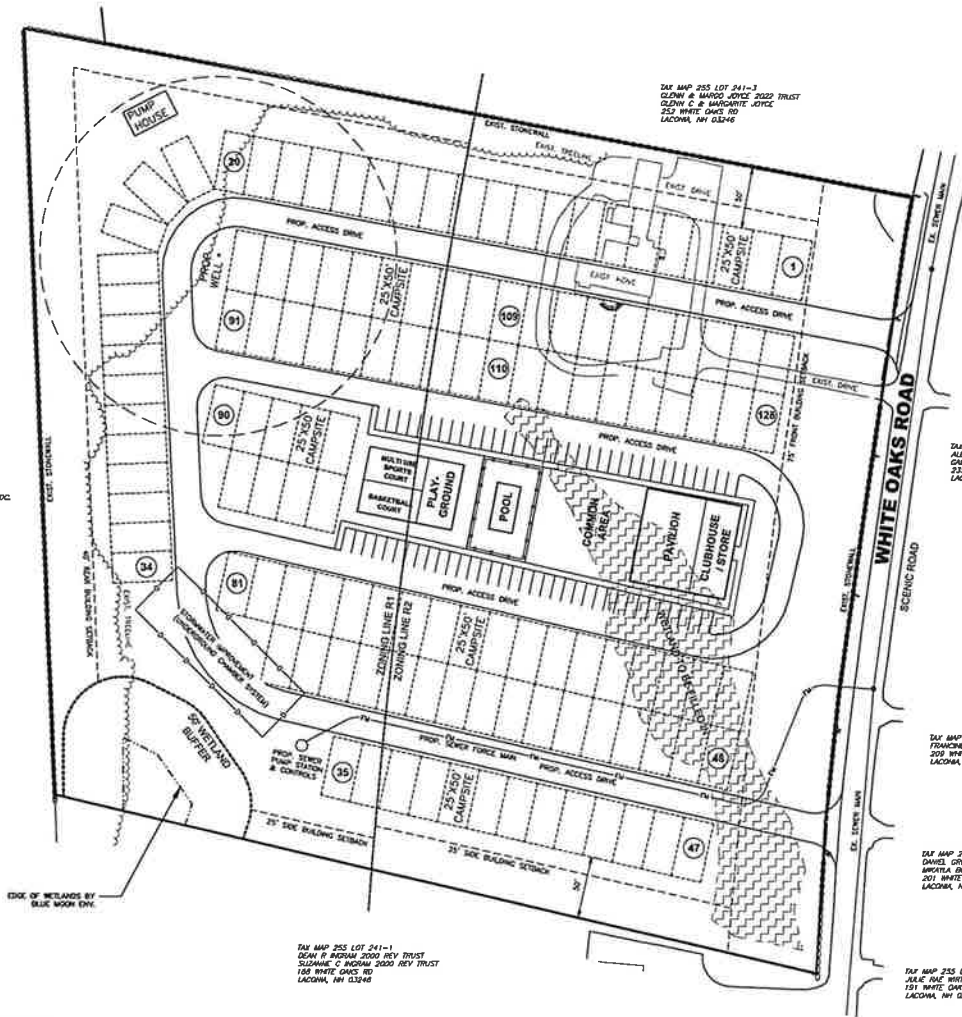








DAT MAP 255 LOT 241-8  
OVERLOOK SART WIND CONDO ASSOC.  
THE OVERLOOKS  
C/O NORTHEAST AVENUE  
71 ROUTE 104 UNIT 3  
MERCURY, NH 03553



DAT MAP 255 LOT 241-3  
CLONN & MARCO JOCE 2322 TRUST  
CLONN C & MARCO JOCE  
232 WHITE OAKS RD  
LACONIA, NH 03246

DAT MAP 255 LOT 241-4  
NIN & BRU &  
MAU-A-SUPACK  
235 WHITE OAKS RD  
LACONIA, NH 03246

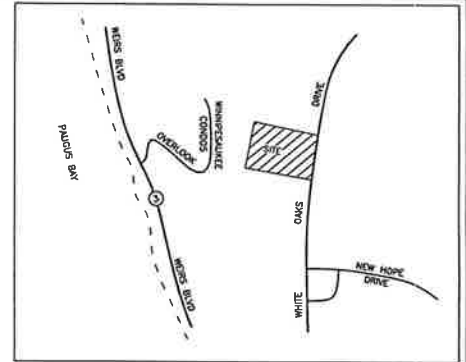
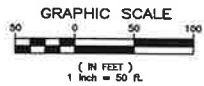
DAT MAP 255 LOT 241-5  
ALEX C & CAL R EMERY 2004 TRUST  
ALEX C & CAL R EMERY  
235 WHITE OAKS RD  
LACONIA, NH 03246

DAT MAP 255 LOT 241-6  
FRANCIS B RAY  
239 WHITE OAKS RD  
LACONIA, NH 03246

DAT MAP 255 LOT 241-7  
DAVID GREENWOOD &  
MORTA BOVIGU  
231 WHITE OAKS RD  
LACONIA, NH 03246

DAT MAP 255 LOT 241-8  
JULIE RAY NORTH  
131 WHITE OAKS RD  
LACONIA, NH 03246

DAT MAP 255 LOT 241-1  
DEAN R RUSMAN 2000 REV TRUST  
SUSANNE C RUSMAN 2000 REV TRUST  
188 WHITE OAKS RD  
LACONIA, NH 03246



#### NOTES

1. PURPOSE OF THIS PLAN IS TO SHOW PROPOSED DEVELOPMENT OF THE PROPERTY FOR THE PURPOSE OF OBTAINING A SPECIAL EXCEPTION TO ALLOW THE DEVELOPMENT OF 128 RV SITES.
2. PARCEL ACREAGE - 10.63
3. PARCEL ZONE - R2 & R1
4. ZONING REQUIREMENTS  
ZONE R1  
MINIMUM LAND AREA - 2 ACRES  
MINIMUM FRONTAGE - 250 FEET  
FRONT SETBACK - 40 FEET  
SIDE SETBACK - 25 FEET  
REAR SETBACK - 40 FEET  
MAXIMUM STRUCTURE HEIGHT - 35 FEET  
MINIMUM GREEN AREA - 65%  
ZONE R2  
MINIMUM LAND AREA - 2 ACRES  
MINIMUM FRONTAGE - 250 FEET  
FRONT SETBACK - 75 FEET  
SIDE SETBACK - 35 FEET  
REAR SETBACK - 50 FEET  
MAXIMUM STRUCTURE HEIGHT - 35 FEET  
MINIMUM GREEN AREA - 65%
5. CAMPGROUND TO BE SERVICED BY MUNICIPAL SEWER AND COMMUNITY WATER SYSTEM

### ZBA PLAN TAX MAP 255 LOT 241-002 238 WHITE OAKS ROAD LACONIA, NEW HAMPSHIRE 03246

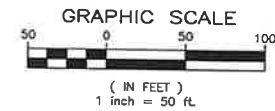
OWNER OF RECORD/PREPARED FOR  
SKYVIEW ACRES LLC  
PO BOX 1926  
CONCORD, NEW HAMPSHIRE 03302  
BCRD BOOK 3637/PAGE 238

SCALE 1"=50' SHEET 1 OF 1 DECEMBER 17, 2025

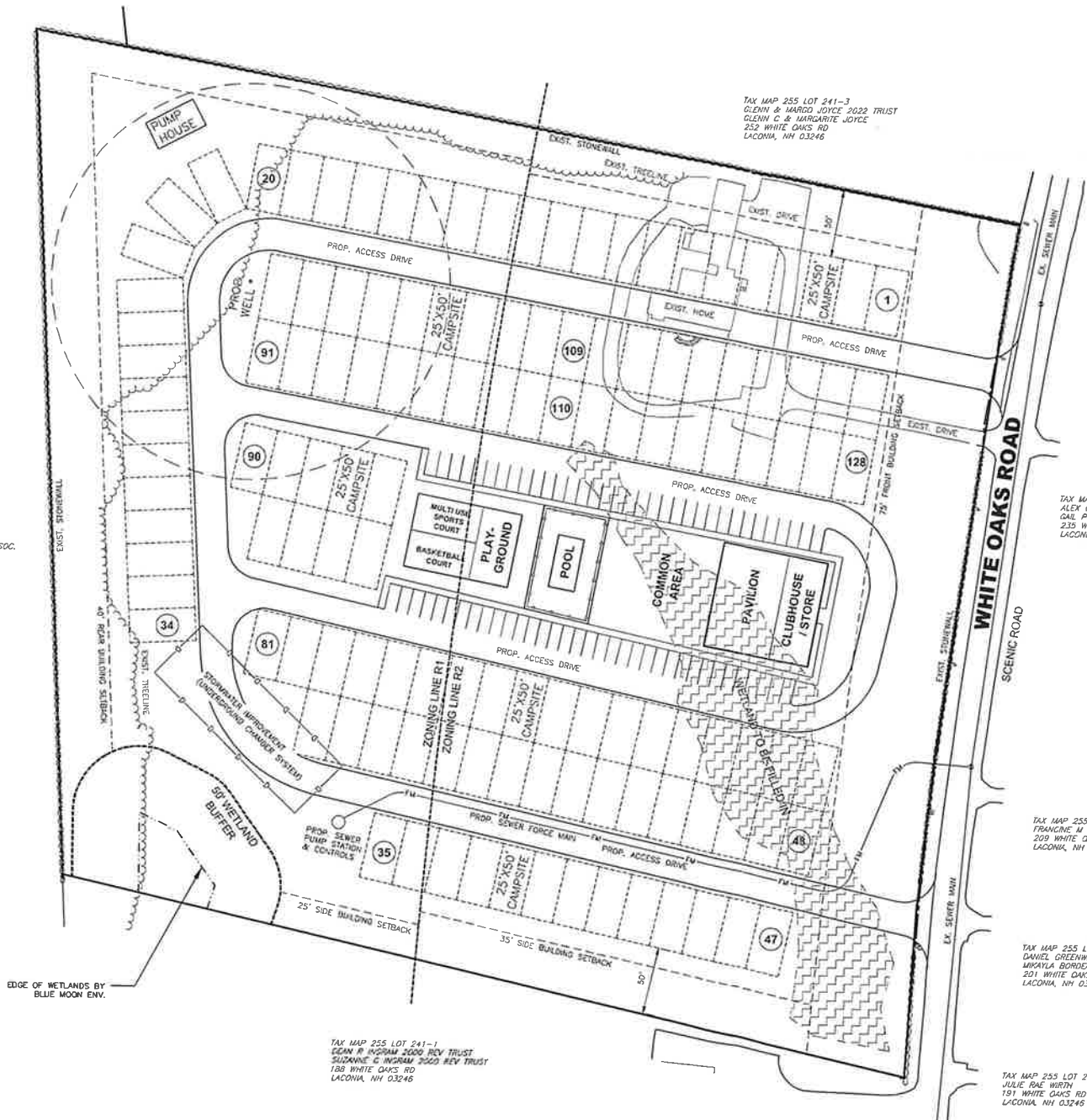
REVISIONS	DATE







TAX MAP 255 LOT 241-8  
OVERLOOK SAINT WNN CONDO ASSOC.  
THE EVERGREENS  
6/0 NORTHPOINT AVENUE  
71 ROUTE 104 UNIT 9  
MERIDITH, NH 03253



TAX MAP 255 LOT 241-3  
GLENN & MARGO JOYCE 2022 TRUST  
GLENN C & MARGARITE JOYCE  
255 WHITE OAKS RD  
LACONIA, NH 03246

TAX MAP 255 LOT 241-4  
IAN M BRID &  
MARY A SHACK  
255 WHITE OAKS RD  
LACONIA, NH 03246

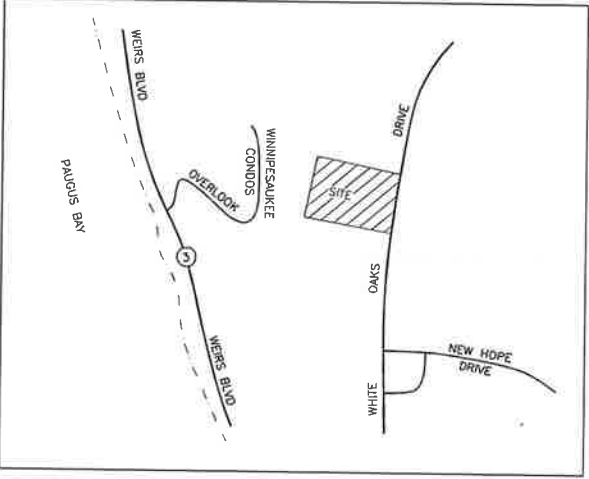
TAX MAP 255 LOT 241-5  
ALEX G & GAIL P EMERY 2004 TRUST  
GAIL P EMERY TRUSTEE  
235 WHITE OAKS RD  
LACONIA, NH 03246

TAX MAP 255 LOT 241-6  
FRANCINE M RAY  
209 WHITE OAKS RD  
LACONIA, NH 03246

TAX MAP 255 LOT 241-7  
DANIEL GREENWOOD &  
MAYLA BORDEAU  
201 WHITE OAKS RD  
LACONIA, NH 03246

TAX MAP 255 LOT 241-8  
JULIE RAE WIRTH  
191 WHITE OAKS RD  
LACONIA, NH 03246

TAX MAP 255 LOT 241-1  
DEAN R INGRAM 2000 REV TRUST  
SUSANNE G INGRAM 2000 REV TRUST  
188 WHITE OAKS RD  
LACONIA, NH 03246




- NOTES
- PURPOSE OF THIS PLAN IS TO SHOW PROPOSED DEVELOPMENT OF THE PROPERTY FOR THE PURPOSE OF OBTAINING A SPECIAL EXCEPTION TO ALLOW THE DEVELOPMENT OF 128 RV SITES
  - PARCEL ACREAGE - 10.63
  - PARCEL ZONE - R2 & R1
  - ZONING REQUIREMENTS
- | ZONE R1                  |          |
|--------------------------|----------|
| MINIMUM LAND AREA        | 2 ACRES  |
| MINIMUM FRONTAGE         | 250 FEET |
| FRONT SETBACK            | 40 FEET  |
| SIDE SETBACK             | 25 FEET  |
| REAR SETBACK             | 40 FEET  |
| MAXIMUM STRUCTURE HEIGHT | 35 FEET  |
| MINIMUM GREEN AREA       | 65%      |
- | ZONE R2                  |          |
|--------------------------|----------|
| MINIMUM LAND AREA        | 2 ACRES  |
| MINIMUM FRONTAGE         | 250 FEET |
| FRONT SETBACK            | 75 FEET  |
| SIDE SETBACK             | 35 FEET  |
| REAR SETBACK             | 50 FEET  |
| MAXIMUM STRUCTURE HEIGHT | 35 FEET  |
| MINIMUM GREEN AREA       | 65%      |
5. CAMPGROUND TO BE SERVICED BY MUNICIPAL SEWER AND COMMUNITY WATER SYSTEM

**ZBA PLAN**  
**TAX MAP 255 LOT 241-002**  
**238 WHITE OAKS ROAD**  
**LACONIA, NEW HAMPSHIRE 03246**

OWNER OF RECORD/PREPARED FOR  
SKYVIEW ACRES LLC  
PO BOX 1926  
CONCORD, NEW HAMPSHIRE 03302  
BCRD BOOK 3637/PAGE 238

SCALE 1"=50' SHEET 1 OF 1 DECEMBER 17, 2025

REVISIONS	DATE







December 18<sup>th</sup>, 2025

RE: Public Water Availability at 238 White Oaks Road

Mr. Grenier,

After reviewing the elevations of the parcel at 238 White Oaks Road, we cannot serve that property off of our "Lakeport" pressure zone, which is the closest available water. According to our tariff, we must be able to supply 35 psi to the highest fixture in the unit with our tank 1/3 full and a fire flow active. Based off of elevations alone we would only be able to supply 31 psi at ground level not factoring in fire flows, meters, backflows, etc. Our tank at 1/3 full is 702 feet and the elevation of a majority of the parcel is 630 feet. The difference between these is 72 feet and at .433 psi/ft, this comes out to the 31 psi mentioned above.

In order to supply public water to this site, a Laconia Water approved booster station would be required to create a higher pressure zone. I have attached our booster station specifications to give you an idea of what that entails.

An alternative would be to extend the water main from Lady Walsingham Way to the project via White Oaks Road, roughly 2500 feet. We would also need to investigate if the Paugus Woods booster station could take on the extra usage and upgrade as needed.

The last two options would most likely be cost-prohibitive due to booster stations costs (new or upgrades) and the length of water main needed.

If you have any further questions, please feel free to reach out.

Sincerely,

A handwritten signature in blue ink, appearing to read "Ben Crawford".

Ben Crawford  
Superintendent  
Laconia Water Works

**LACONIA WATER DEPARTMENT**

POST OFFICE BOX 6146 • LAKEPORT, NEW HAMPSHIRE 03247-6146  
988 UNION AVENUE • LACONIA, NEW HAMPSHIRE 03246-2567  
PHONE 603-524-0901 FAX 603-528-5964



**LACONIA WATER DEPARTMENT**  
**WATER BOOSTER PUMP STATION**  
**SPECIFICATIONS**  
**REVISION NO. 9**  
**May 20, 2009**

1. The Laconia Water Department (LWD ) shall not consider or accept a booster pumping station that services less than twenty five ( 25 ) single family residential units and services no more than 125 single family residential units. Any proposed station shall meet the following minimum standards and be submitted to LWD for approval by a registered professional engineer with experience in the design and construction of such facilities. The submittal shall be made to LWD in three ( 3 ) copies of a single complete preliminary design package. Following LWD's review and approval of the preliminary design documents, the engineer shall submit follow up submittals for final LWD approval. Construction shall not proceed without final LWD approval. Contractor shall coordinate construction with LWD to ensure LWD personnel are available to inspect the structure and equipment during construction. The cost of LWD inspection services shall be the responsibility of the contractor.
2. Pumping station structure shall be constructed of masonry or reinforced concrete materials. The station structure shall be constructed above grade; underground stations are unacceptable with the exception of underground PRV pits. They will comply with confined space entry regulations ( stairs and exhaust fan ). They will also be linked to LWD's SCADA system and use Ross valves for all PRV's.
3. The station structure shall be designed and constructed to minimize vandalism and blend architecturally with surrounding structures.
4. The station structure and piping shall be sized to accommodate future pumping equipment. The minimum design life shall be 25 years.
5. Standby electrical power shall be required to provide minimum fire flow pumping requirements, and shall power equipment with an automatic transfer switch. The generator will be housed in its own cabinet. The generator shall be housed inside the building. The generator will be fed by propane gas. The propane tank will be below ground. The propane tank will be provided by the developer. The system shall have muffling so as not to exceed 70 db at 20 feet.



6. All interior system piping ( 3 inch diameter and larger ) shall be ductile iron or steel fusion bonded pipe. The steel pipe will be coated with water potable epoxy paint on both interior and exterior surfaces. Any piping under 3" shall be copper or brass. All gates will turn clockwise to open and counterclockwise to close.
7. Equipment shall have capability for local and remote pump control operations.
8. A pressure instrument shall be required ( suction and discharge ) and displayed on SCADA controlled " panelview", and 4 to 20 ma output for remote radio transmission as described in item 7.
9. A reservoir elevation instrument shall be required ( where applicable ) and displayed on SCADA controlled " panelview ".
10. A flow measuring device such as a turbine meter or venturi tube with a minimum accuracy of 1.5% and local display with 4 to 20ma output for remote radio transmission as described in item 7 shall be required and registered in gallons.
11. Heat, ventilation, humidity control, interior lighting ( fluorescent ), and duplex outlets shall be required, and shall meet general commercial standards and codes. Wall insulation ( R-19 ) and ceiling insulation ( R-38 ) is required. The ceiling will be finished. Exterior lighting for the entry doors and driveway are to be controlled by a motion sensor. A bypass switch for the motion sensor will be located inside the station for continual lighting outside.
12. Shut-offs or isolation valves shall be required on the suction and discharge pipe of each pump. All valves shall conform to AWWA C-504 and shall be rated for a minimum 250 psi working pressure.
13. Each pump suction and discharge pipe shall include a compression type flexible coupling.
14. Non-slam wafer type check valves shall be required on each pump discharge.
15. An I-beam and trolley of sufficient capacity to accommodate the height and weight of the largest pump and motor shall be required.
16. The floor is to be pitched for drainage to reach the floor drain.
17. Doors shall be provided of adequate size to facilitate the removal of pumps and motors.
18. A 10 lb. ABC fire extinguisher will be required for fire suppression. It will be located on the interior wall next to the entry door.
19. Certified pump curves shall be required.
20. Bronze pump impellers shall be required.
21. Certified pump motor tests shall be required.
22. Three phase power will be required for the pump station with pump motors being furnished with power factor correction capacitors conforming to NEMA standards.
23. Motor control center shall be equipped with voltmeter, ammeter, wattmeter, and running time meter for each pump motor. ( Phase failure / reversal protection relay shall be provided).



24. All wiring within the pump station structure shall be run in conduit and meet or exceed the requirements of the National Electrical Code. Control panels and switchgear shall comply with NEMA standards and UL specifications.
25. All surfaces of the pumping equipment including piping, valves, pumps, motors, etc., shall be cleaned to a bright metal surface and receive a protective coating of a high-build epoxy paint system. All surfaces of the pumping station structure shall be coated with durable paint systems and colors approved by the LWD.
26. Minimum pumping flow rates shall be based upon the following :
  - a. Per Capita design shall be 120 gpcd
  - b. Domestic flow shall be based on maintaining 35psi at the highest fixture served or during fire flow.
  - c. Fire flow shall meet Insurance Service Office ( ISO ) criteria.
27. Recommended pump scheme :
  - a. One variable speed jockey pump to maintain constant pressure.
  - b. Two variable speed service pumps sized at 100% peak hourly flow
  - c. One variable speed fire pump sized as required.

The final pump scheme shall be approved by the Laconia Water Department.

28. Pump management and operational logic shall be controlled by a PLC (Programmable Logic Controller) for constant speed pumps and coupled to a PID ( Programmable Integral Derivative ) for control of variable speed pumps, as described in item 28. the control system shall have full local and remote ( radio telemetry ) capability. A written description of the pump system control logic shall be provided including up and down sequencing of pumps, automatic shutdown, pump failure conditions, etc.
29. Pumping station shall be equipped with Allen Bradley SLC 503 or higher controlled SCADA operations system. This equipment shall be compatible and integrated with the LWD primary telemetry system ( located at the Water Treatment Plant ) using MDS radios and relay system. All costs associated with PLC programming, Intellution I-FIX programming and graphics generation, licensing and proposed operations shall be the contractors responsibility, including the cost per channel for all alarms that will be tied into LWD's auto dialer alarm panel, and the tags required for each function. The cost per channel will be \$156.00 and the cost for each tag will be \$9.40. The LWD shall provide the services of a systems integrator to make the necessary program and graphics modifications to the SCADA system at the Water Treatment Plant at the contractors expense. Minimum capabilities shall include local and remote monitoring and control of station pumps, status and override capability, generator status which shall be on local control, suction and discharge pressures, flow, chemical monitoring, status including no heat, high water, power failure, intrusion and smoke/fire alarms. Additional requirements for power system, reset, KW usage and other criteria may be assigned by LWD to the station, as appropriate.



30. Surge control measures shall be required. VFD's or Smart Motor Controllers ( SMC ) manufactured by Magnatek, Powermaster, Allen Bradley or approved equal. Secondary mechanical surge control equipment ( Ross Valve ) will also be required. ( See spec sheet ).
31. A hydro pneumatic tank(s) rated at 1.5 times the system operating pressure with a combined capacity sufficient to absorb surging conditions and maintain system pressure during low flows shall be provided.
32. A high pressure relief device such as a recirculation or a pressure relief valve (Ross) to be determined by LWD.
33. Suction and discharge water service sampling taps shall be required.
34. Suction and discharge liquid filled pressure gauges with a minimum 4.5" face with 2 lb increments shall be required.
35. All taps will be a minimum of 3/4" to prevent tuberculation problems in the sample lines.
36. A chlorine injector shall be in place on the discharge side of the pumps for future chlorination. Also to be included shall be an LMI chemical feed pump with a 10 gallon day tank, a CL17 chlorine analyzer, a sampling sink for residual testing, a wall mounted eyewash station mounted near the chlorinator, and a first aid kit. Sizing of the chemical pump to be determined by LWD.
37. Two fire hydrants shall be installed; one before the station and one after the station. They will be located within a close proximity of the pump house. They will act as a bypass if pumping water cannot be achieved.
38. An electrical meter shall be provided at a convenient exterior location in a NEMA watertight enclosure with a hasp and lock.
39. The exterior grounds shall be suitably landscaped to blend with surrounding features and paved parking for two vehicles shall be required. Ground maintenance will be the responsibility of the association.
40. The pumping station and all associated equipment shall be guaranteed for a minimum of two years. A two year maintenance bond representing 5% of the capital cost of the station shall also be provided. O&M costs shall be incurred by the association through a contract with LWD. The cost of the utilities shall be paid by the association which will include electric, gas, heat, telephone, water, and sewer.
41. All work and materials shall conform in every aspect with applicable Federal, State, and local codes.
42. One set of spare parts for critical electrical and chemical systems shall be required and kept at the pump station.
43. If the Laconia Water Department ever takes ownership and it is not located in a public right-of-way, the pumping station shall be located on a separate parcel of land with warranty deed conveyance to the Laconia Water Department. The size of the parcel shall be suited to accommodate future expansion of the station. The parcel shall be fenced to LWD approval.
44. All plans and drawings must be stamped by licensed engineer; i.e. structural, electrical, etc.



## **CRITICAL SPARE PARTS**

### **ELECTRICAL ( SCADA )**

1 – A/B 1746-P3 POWER SUPPLY

1 – A/B DIGITAL INPUT CARD

1 – A/B ANALOG INPUT CARD

1 – A/B 24VDC POWER SUPPLY

1 – A/B 12VDC POWER SUPPLY

1 – A/B DIGITAL OUTPUT CARD

1 – A/B ANALOG OUTPUT CARD

( PART NUMBERS TO BE DETERMINED BY THE SCADA INTEGRATOR )

### **CHEMICAL**

1 REBUILDING KIT FOR LMI CHEMICAL PUMP TO INCLUDE :

ACRYLIC HEAD

DIAPHRAGM

BALL AND SEAT CARTRIDGES

4 – FUNCTION VALVE

SUCTION AND DISCHARGE TUBING





RECEIVED

DEC 17 2025

City of Laconia  
Planning & ZoningApplication #:  
Fees Paid:  
Check #:  
Receipt #:ZB2026-028  
\$125.00  
849  
711149ZONING BOARD OF ADJUSTMENT  
MOTION FOR REHEARING

Name of Applicant SCOTT BERRY + PATRICIA MARCHETTI  
Mailing Address P.O. Box 5243, LACONIA NH 03247  
Owner (If same as applicant, write "same"): WEBRON LLC (SAME PEOPLE AS ABOVE)  
Mailing Address: SAME  
Tax Map Lot # (s): 278-28 Zoning District (s): CR/PR1  
Street Address: 43 White Oaks Rd, LACONIA NH 03246

## OWNER AUTHORIZATIONS &amp; STATEMENTS OF ASSURANCE:

I hereby make application to the City of Laconia for the above-referenced property (ies) and the development as described. To the best of my knowledge the information provided herein is accurate and is in accordance with the Zoning Ordinance and land use regulations of the City, except where waivers are requested. The City of Laconia Zoning Board and/or city employees are authorized to enter the property (ies) for purposes of reviewing this proposal and for inspecting improvements as a result of an approval of this proposal. I understand that I am responsible for appearing, or having someone appear on my behalf, at any and all meetings before the Zoning Board.

Sign as appropriate (If agent or non-person please attach certification)

NOTE: Please attach an Applicant Contact Worksheet

## PROPERTY OWNER(S)

SCOTT BERRY + PATRICIA MARCHETTIPrinted Name Here Webron LLC.

Signature of Property Owner(s)

12.17.25

Date

## AGENT(S)

Printed Name Here

Signature of Agent(s)

Date

Rehearing Request for Application #: ZB2026-022

As provided for by RSA 677:2, any party to the action or any person directly affected thereby may move for a rehearing in respect to any matter determined in the decision and must specify such grounds in the motion for rehearing. The Zoning Board of Adjustment may grant a rehearing if, in the opinion of the Board, there is sufficient reason presented in the applicant's motion for rehearing.

SUBMIT RESPONSE IN ACCORDANCE ARTICLE XI SECTION 235-69 C (7) AND RSA 677:2

DUE AT SUBMISSION

10 COPIES OF ENTIRE ZONING BOARD APPLICATION WITH REQUIRED ATTACHMENTS



**Scott Berry-Patricia Marchetti / Webron LLC**  
**43 White Oaks Rd**  
**Laconia NH 03246**  
**603-289-4515 & 339-222-0471 Trish@HousesByTrish.com**  
**December 17, 2025**

**Zoning Board of Adjustment**

Dear Members of the Zoning Board,

I am writing regarding **Application #ZB2026-022** as an abutter to the subject property located at 33 White Oaks Rd, Laconia. We are concerned about the variance that was granted on November 17<sup>th</sup>, 2025 and the impact it will have on our property.

The approved variance allows for the construction of three additional homes (refer to house lot 6 on the map) to be built significantly closer to our property boundary line. This approval directly affects our property's privacy and may negatively impact its value and overall enjoyment.

Due to an incorrect mailing address on file with the Assessor's Office, we did not receive notice of the meeting and were therefore unable to attend or voice our concerns prior to the variance being granted.

While we understand and respect our neighbor's desire to develop their property, it is equally important to consider the rights and impacts on surrounding abutters. In this case, the granted variance creates a substantial and lasting effect on our property.

For these reasons, we respectfully request that the Board reconsider the decision regarding this variance so that exhibit A is allowed and exhibit B is not granted.

Thank you for your time and consideration. We appreciate the Board's attention to this matter and the opportunity to be heard.

Respectfully,

Scott Berry and Patricia Marchetti





RECEIVED

OCT 24 2025

City of Laconia  
Planning/Zoning

Application #:

Fees Paid:

Check #:

Receipt #:

282026-022  
\$ 205.00  
53247

**ZONING BOARD OF ADJUSTMENT  
VARIANCE APPLICATION**

Name of Applicant: Scott Buonopane  
Mailing Address: 217 Middlesex Turnpike, Burlington, Massachusetts  
Owner (If same as applicant, write "same"): Daniel A. Greenhalgh  
Mailing Address: 18 Tenney Road, Pelham, NH, 03076  
Tax Map/ Lot # (s): 278/241/29 Zoning District (s): CR / RR-1  
Street Address: 33 White Oaks Road

**OWNER AUTHORIZATIONS & STATEMENTS OF ASSURANCE:**

I hereby make application to the City of Laconia for the above-referenced property (ies) and the development as described. To the best of my knowledge the information provided herein is accurate and is in accordance with the Zoning Ordinance and land use regulations of the City, except where waivers are requested. The City of Laconia Zoning Board and/or city employees are authorized to enter the property (ies) for purposes of reviewing this proposal and for inspecting improvements as a result of an approval of this proposal. I understand that I am responsible for appearing, or having someone appear on my behalf, at any and all meetings before the Zoning Board.

Sign as appropriate (If agent or non-person please attach certification)

NOTE: Please attach an Applicant Contact Worksheet

PROPERTY OWNER(S)

Daniel Greenhalgh

Printed Name Here

Signature of Property Owner(s)

Date

AGENT(S)

Ari B. Pollack, Esq.

Printed Name Here

Signature of Agent(s)

Date

NOTE: This application is not acceptable unless all required statements have been made. Additional information may be supplied on a separate sheet if the space provided is inadequate.

**REQUIRED ATTACHMENTS:**

- Abutters List (from <https://www.axisgis.com/LaconiaNH/>)
- Envelopes and Certified Mail Receipts (Filled out for all abutters)
- Plot Plan (Showing dimensions of proposed building, setback requirements, and encroachments into any setbacks.)

**DUE AT SUBMISSION:**

**10 COPIES OF ENTIRE ZONING BOARD APPLICATION WITH REQUIRED ATTACHMENTS**



A variance is requested from article 235 section 15.C(2) of the Zoning Ordinance to permit Application of the CR District dimensional requirements for a distance of 500' from the District boundary whereas 100' is otherwise allowed (See, Exhibits A and B)

Facts in support of granting the Variance:

1. Granting the variance would not be contrary to the public interest because:

The majority of the buildable areas are located in the CR District and the surrounding areas are buffered by undevelopable wetlands.

2. If the variance were granted, the spirit of the ordinance would be observed because:

The majority of the buildable lot area is located in the CR District, which allows for higher density.

3. Granting the variance would do substantial justice because:

The resultant development will be cohesive and apply one set of standards versus a disjointed layout separated by an arbitrary zoning divide.

4. If the variance were granted, the values of the surrounding properties would not be diminished because:

The majority of the site will be single family homes built per CR District requirements, and match surrounding properties.

5. Unnecessary Hardship

a. Owing to special conditions of the property that distinguish it from other properties in the area, denial of the variance would result in unnecessary hardship because:

i. No fair and substantial relationship exists between the general public purposes of the ordinance provision and the specific application of that provision to the property because:

The 100' extension provision sets an arbitrary measurement which, as applied, awkwardly divides the subject parcel and would result in two different development programs on a single lot.

ii. The proposed use is a reasonable one because:

The effect of the variance would be having one set of restrictions apply to all of the buildable land as opposed to two different standards applying uniformly across the parcel.

-or-

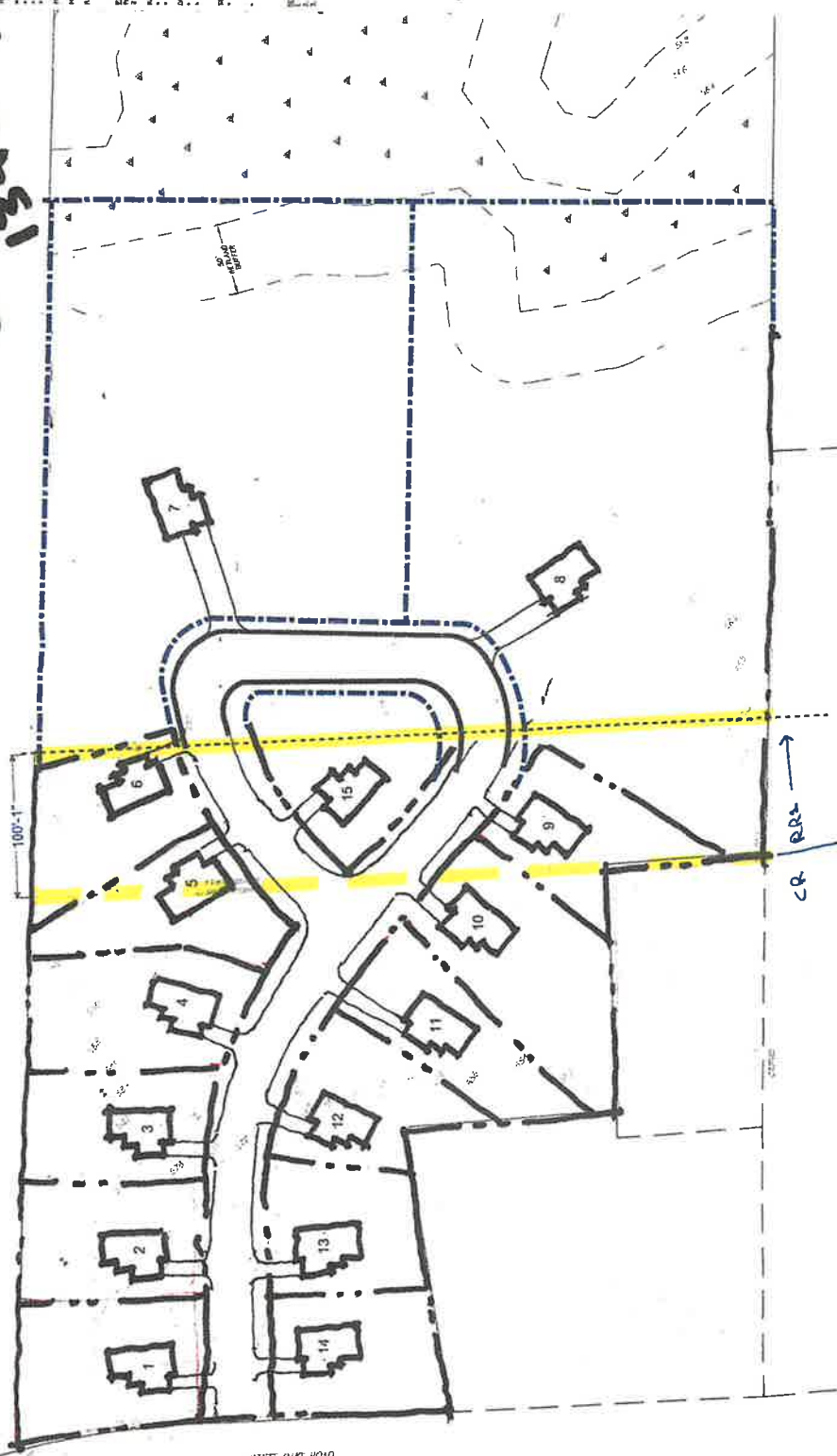
b. If the criteria in subparagraph (a) are not established, an unnecessary hardship will be deemed to exist if, and only if, owing to special conditions of the property that distinguish it from other properties in the area, the property cannot be reasonably used in strict conformance with the ordinance, and a variance is therefore necessary to enable a reasonable use of it.

The subject property is distinguishable by size and having an area orphaned between the CR District and undevelopable wetlands. A variance is necessary to establish a uniform set of restrictions that would apply to the whole development and produce a typical residential development.



33 WHITE OAKS RD  
LACONIA, NEW HAMPSHIRE

562 2021216  
13+2=15



<p> <b>SEARCHED</b> INDEXED  <b>SERIALIZED</b> FILED  <b>APR 19 1968</b>  <b>FBI - MEMPHIS</b> </p>	<p> <b>MEMPHIS</b>  <b>APR 19 1968</b>  <b>4:17 P</b>  <b>48 PF</b>  <b>48 PF</b>  <b>48 PF</b>  <b>33 PF</b>  <b>63N</b>  <b>50 PF</b>  <b>56 PF</b> </p>	<p> <b>RECEIVED</b>  <b>APR 19 1968</b>  <b>4:17 P</b>  <b>48 PF</b>  <b>48 PF</b>  <b>48 PF</b>  <b>33 PF</b>  <b>63N</b>  <b>50 PF</b>  <b>56 PF</b> </p>	<p> <b>SEARCHED</b>  <b>INDEXED</b>  <b>SERIALIZED</b>  <b>FILED</b>  <b>APR 19 1968</b>  <b>FBI - MEMPHIS</b> </p>
---	--	---	---

CONCEPTUAL SITE PLAN 1

EMP 2598-62 (70-640)

**Tighe & Bond**  
177 Corporate Drive  
Portsmouth, NH 03801  
(603) 433-8818



EXHIBIT B - WITH VARIANCE

33 WHITE OAKS RD  
LACONIA, NEW HAMPSHIRE

SITE DATA  
 LOT AREA: 1.00 AC  
 LOT DIMENSIONS: 100' x 100'  
 CURRENT ZONING DISTRICT: COMMERCIAL RESORT (CR) AND RESIDENTIAL BUREAU (RB)  
 PROPOSED USE: RESIDENTIAL

EXISTING BUILDING FOOTPRINTS:  
 1. 100' x 100' (100' x 100')  
 2. 100' x 100' (100' x 100')  
 3. 100' x 100' (100' x 100')

PROPOSED BUILDING FOOTPRINTS:  
 1. 100' x 100' (100' x 100')  
 2. 100' x 100' (100' x 100')  
 3. 100' x 100' (100' x 100')

PROPOSED DRIVEWAY:  
 1. 100' x 100' (100' x 100')  
 2. 100' x 100' (100' x 100')

PROPOSED DRIVEWAY:  
 1. 100' x 100' (100' x 100')  
 2. 100' x 100' (100' x 100')

PROPOSED DRIVEWAY:  
 1. 100' x 100' (100' x 100')  
 2. 100' x 100' (100' x 100')

PROPOSED DRIVEWAY:  
 1. 100' x 100' (100' x 100')  
 2. 100' x 100' (100' x 100')

PROPOSED DRIVEWAY:  
 1. 100' x 100' (100' x 100')  
 2. 100' x 100' (100' x 100')

PROPOSED DRIVEWAY:  
 1. 100' x 100' (100' x 100')  
 2. 100' x 100' (100' x 100')

PROPOSED DRIVEWAY:  
 1. 100' x 100' (100' x 100')  
 2. 100' x 100' (100' x 100')

PROPOSED DRIVEWAY:  
 1. 100' x 100' (100' x 100')  
 2. 100' x 100' (100' x 100')

PROPOSED DRIVEWAY:  
 1. 100' x 100' (100' x 100')  
 2. 100' x 100' (100' x 100')

PROPOSED DRIVEWAY:  
 1. 100' x 100' (100' x 100')  
 2. 100' x 100' (100' x 100')

PROPOSED DRIVEWAY:  
 1. 100' x 100' (100' x 100')  
 2. 100' x 100' (100' x 100')

PROPOSED DRIVEWAY:  
 1. 100' x 100' (100' x 100')  
 2. 100' x 100' (100' x 100')

PROPOSED DRIVEWAY:  
 1. 100' x 100' (100' x 100')  
 2. 100' x 100' (100' x 100')

PROPOSED DRIVEWAY:  
 1. 100' x 100' (100' x 100')  
 2. 100' x 100' (100' x 100')

PROPOSED DRIVEWAY:  
 1. 100' x 100' (100' x 100')  
 2. 100' x 100' (100' x 100')

PROPOSED DRIVEWAY:  
 1. 100' x 100' (100' x 100')  
 2. 100' x 100' (100' x 100')

PROPOSED DRIVEWAY:  
 1. 100' x 100' (100' x 100')  
 2. 100' x 100' (100' x 100')

PROPOSED DRIVEWAY:  
 1. 100' x 100' (100' x 100')  
 2. 100' x 100' (100' x 100')

PROPOSED DRIVEWAY:  
 1. 100' x 100' (100' x 100')  
 2. 100' x 100' (100' x 100')

PROPOSED DRIVEWAY:  
 1. 100' x 100' (100' x 100')  
 2. 100' x 100' (100' x 100')

PROPOSED DRIVEWAY:  
 1. 100' x 100' (100' x 100')  
 2. 100' x 100' (100' x 100')

PROPOSED DRIVEWAY:  
 1. 100' x 100' (100' x 100')  
 2. 100' x 100' (100' x 100')

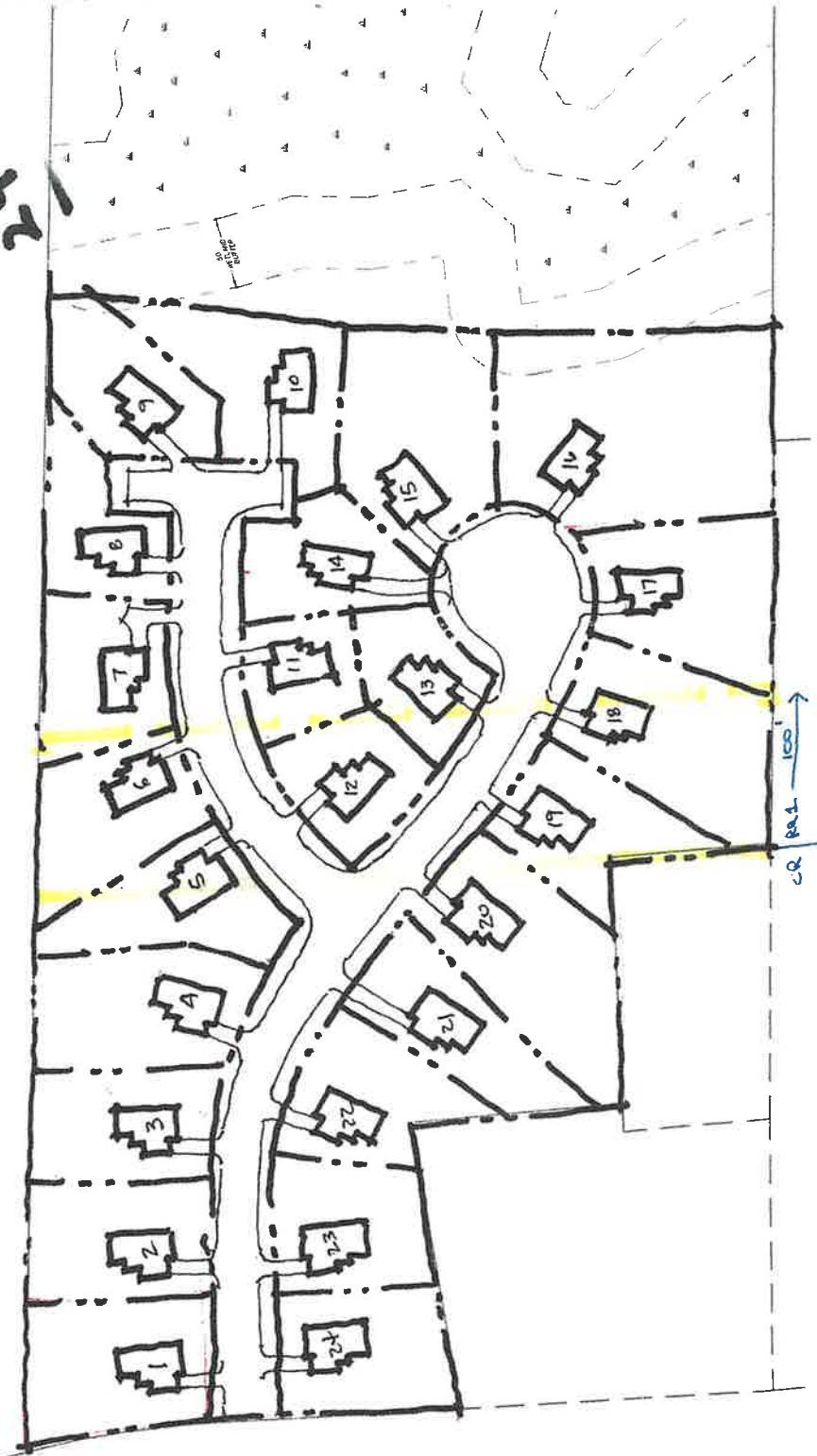
PROPOSED DRIVEWAY:  
 1. 100' x 100' (100' x 100')  
 2. 100' x 100' (100' x 100')

PROPOSED DRIVEWAY:  
 1. 100' x 100' (100' x 100')  
 2. 100' x 100' (100' x 100')

PROPOSED DRIVEWAY:  
 1. 100' x 100' (100' x 100')  
 2. 100' x 100' (100' x 100')

52x  
2x

USING  
CR DISTRICT  
ACROSS



SCALE: 1" = 100'

100' 50' 0'

100'

CONCEPTUAL SITE PLAN 1

Tighe & Bond

177 Corporate Drive  
 Portsmouth, NH 03801  
 (603) 433-8818